

Agenda Item # 24 C
Date 7/12/23

COPY

DODGE COUNTY UTILITY INSTALLATION AGREEMENT
Public Utilities

WITNESS, that this shall be an agreement between Dodge County, hereafter referred to as the County and Lumen (CenturyLink), hereafter referred to as the Applicant. Whereas, the County and Applicant do hereby agree,

1. THAT, The Applicant shall be permitted to install a conduit & fiber optic cable under, through, or aerial, the Public Right-of-Way of Dodge County.
2. THAT, the County and Townships are the owners and responsible for the Public Right-of-Way in the County and Applicant desires to install a Utility on Public Right-of-Way.
3. THAT, in consideration of this agreement, the County does hereby permit Applicant to lay, install, and construct said Utility in the Public Right-of-Way between Sections 6 & 31 (Description of Property or Sections) in Union & Pleasant Valley civil townships (Townships 18N & 19N; Range 5E) Township, Dodge County, Nebraska.
4. THAT, the permit on the part of Dodge County is revocable at the will of the County, and Applicant agrees that upon written notice from the County Board of Supervisors, he will immediately and forthwith remove said Utility and any and all pipes or other material contained or used in connection with said Utility and return the roadway occupied by said Utility to substantially its original condition as before installation of said Utility.
5. THAT, the Applicant shall notify the Highway Superintendent or local Township for the purpose of removing the gravel windrow to the opposite side of road so as not to lose any gravel in the open trench.
6. THAT, all backfill in the Public Right-of-Way proper shall be made with material excavated from the crossing or with material equivalent thereto in texture. Material shall be placed in six inch lifts for the full depth of the trench and compacted by tamping to the original cross section. All utilities placed in areas susceptible to erosion shall place adequate protection against erosion. This protection may include bale checks, silt fence and erosion blankets. All vegetation destroyed shall be replaced. Disturbed areas will be reseeded with native grasses and a starter fertilizer. The minimum depth of earth cover over the utility line shall be 3 feet. Installation of underground utility lines under the traveled portion of an existing county road way must be encased in a plastic or steel conduit. The casing shall be bored from the toe of the shoulder slope to the toe of the opposite shoulder slope. The utility shall be placed at a minimum depth of 3 feet below the bottom elevation of the parallel road ditch. Applicant and his contractor or subcontractors are responsible for temporary traffic control on Dodge County Right-of-Way based on the standards and guidelines found in Part 8 of the 2009 Edition of the Manual on Uniform Traffic Control Devices (MUTCD) to insure a safe work zone for the workers and the public. Applicant will provide all necessary signs, barricades, cones, flaggers and message boards.
7. THAT, the Applicant shall obtain approval of all County road restoration from the County Highway Superintendent or Township Official prior to leaving the site(s).
8. THAT, all backfilled area(s) disturbed by excavation and backfill operations shall be graded, hand dressed as required to restore the terrain to its original shape, grade, and cross section, and regraded or reroocked at a rate of 150 tons per mile as directed by the County Highway Superintendent or Township Official.
9. THAT, the Applicant shall as directed by the County Highway Superintendent or Township Official remove at the Applicant's expense from the Public Right-of-Way all temporary structures, and waste materials resulting from their operations.
10. THAT, the Applicant shall file a scaled set of plans, showing the Utility route, depth, and distance from the section line with the Dodge County Highway Superintendent.
11. THAT, the Applicant shall when installing an aerial Utility, shall install such Utility one foot inside the Public Right-of-Way and at a minimum height of 18 feet above the traveled way.
12. THAT, the future maintenance of said Utility and reinstallation or reconstruction of same for any purpose whatsoever shall be borne by Applicant.
13. THAT, Applicant does hereby agree to hold the County or any of its Officers, Agents, or Employees forever harmless of all liabilities due to improper installation, construction, and maintenance of said Utility.
14. THAT, the Applicant shall submit an Insurance Certificate verifying General Liability of \$1,000,000.00; Personal Injury of \$500,000.00; Product & Completed Operations Aggregate of \$1,000,000.00; Medical Expense (Any One Person) of \$5,000.00; Each Occurrence of \$500,000.00. Certificate to be filed with this application.

IN WITNESS WHEREOF, the parties aforesaid have hereto set their hand this 27th day of June, 2023.

Leslie Shupp
Signature of Applicant
939 Office Park Rd,
West Des Moines, IA 50265
Address of Applicant

Dodge County Highway Superintendent
July 12, 2023
Date Filed with Dodge County Board of Supervisors

Contact Info:
Leslie Shupp, Pearce Services, Permitting Specialist
on behalf of: Lumen (CenturyLink)
Email: permitting@pearce-services.com
Phone: (805) 858-0038

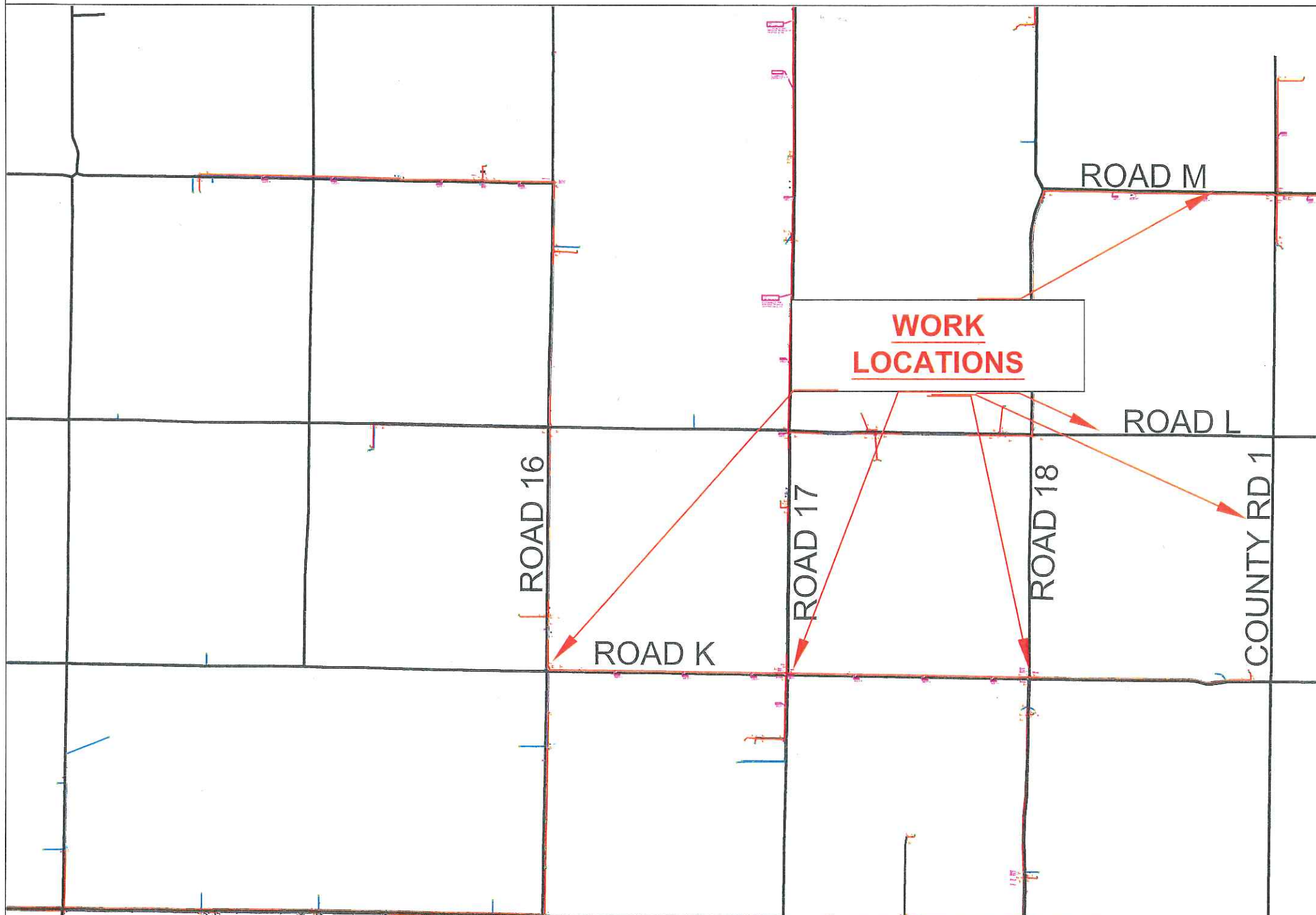
2023 JUL 12 AM 9:59

Job Location: **1100 CO RD K , SCHUYLER, NE 68661**

Narrative/Special Remarks

#####

JOB WILL PLACE F2 FIBER FACILITIES TO SERVE BROWNFIELD PROPERTIES IN THE SCHUYLER WIRE CENTER. WORK WILL INCLUDE THE PLACEMENT OF (1) POLE-MOUNG 72-FDH, (1) 1X32 SPLITTER, -85K' FIB 48 1JKT 1ARMOR LT, ~24K' FIB 24 1JKT 1ARMOR LT, ~10K' FIB 48 1JKT 1ARMOR LT, (60) CMPH PEDS, (30) MST'S, SPLICING AND TESTING.



DEVELOPER CONTACT

Held Order Information

Service Order #	Customer Terminal:
Customer Name:	Cable Assignment:
---	F1: LSY2,103-108
Customer Address:	F2: LD1461K,1-34
1100 CO RD K	Cross Connect:
SCHUYLER, NE 68661	QF FDH 1461 CO RD K

Misc. Information

List all associated projects N.843243	Permit Information Right of Way Required NO State Permit Required NO County Permit Required NO City Permit Required NO Additional Permit Information
Site Location ID # (BVAPP)	
FW Contracts: 2023LE00015	Trench Open Date: Cut Sheets: YES/NO RZ CZ NOTIFY CONVERSATION NUMBER

REVISIONS

DATE	REVISION DESCRIPTION
12/27/2022	Rus Codes changed to Co Codes

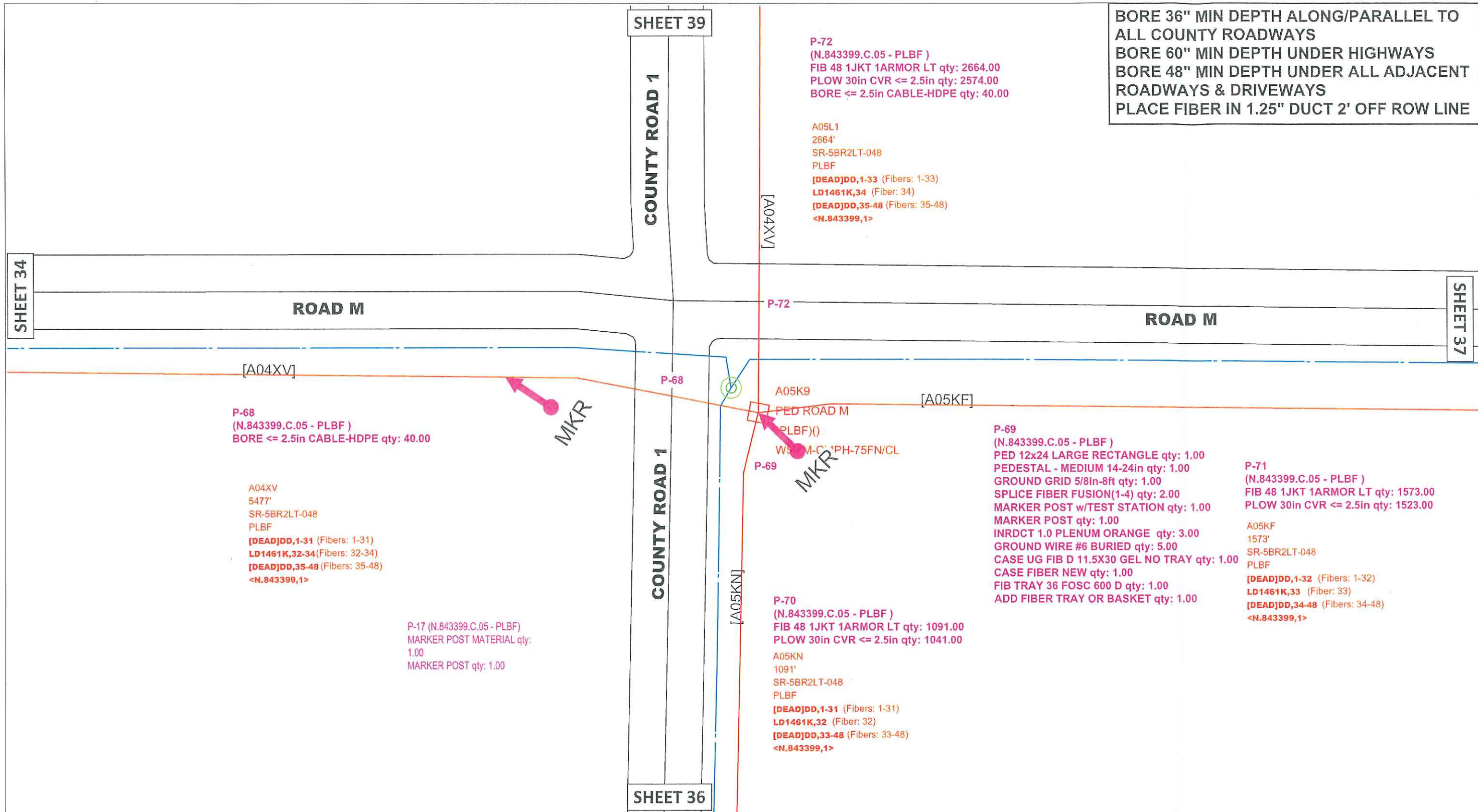
ECD:

CONSTRUCTION NOTE:
PLACEMENT NOTES:
--ADDITIONAL BORING MAY BE REQUIRED AT DRIVEWAYS.
--ALL PED 12x24 LARGE RECTANGLE qty: 1.00 PEDESTAL - MEDIUM 14-24in PEDS - LEAVE 25' SLACK FROM BOTTOM OF TRENCH ON BOTH SIDES OF SPLICE - PEDS W/O SPLICE LEAVE 50' LOOP
--ALL SPLICES ARE BALLOON SPLICES.
--ALL PEDS ARE PED 12x24 LARGE RECTANGLE qty: 1.00 PEDESTAL - MEDIUM 14-24in
--MST PLACEMENT - VERIFY MST SIZE VIA RUS
--CODES/COUNT INTO PEDS



ISSUE:	2	EXCEPT AS MAY BE OTHERWISE PROVIDED BY CONTRACT. THESE DRAWINGS AND SPECIFICATIONS SHALL REMAIN THE PROPERTY OF LUMEN BEING ISSUED IN STRICT CONFIDENCE AND SHALL NOT BE REPRODUCED, COPIED, OR USED FOR ANY PURPOSE WITHOUT SPECIFIC WRITTEN PERMISSION.
WC CLI:	SCHLNENW	

FW PROJECT	WFMT PROJECT	COMMUNITY NAME	ENGINEERING CONTACT	CONTRACT ENGINEER	CONSTRUCTION COORDINATOR	SPLICING COORDINATOR	SECTION:	DESC: NE - SCHL - PL - SCHLNENW - NUSF ped 716-7		
N.843399	F.2818904	NAME: SCHUYLER CITY: SCHUYLER	Name: KEVIN DONAHUE Phone: (531) 213-4873	NAME: R.ZALETTEL/732-822-7468 COMPANY: PEARCE SERVICES	NAME: THOMAS ASSMANN PHONE: (531)239-3481	NAME: THOMAS ASSMANN PHONE: (531)239-3481	TOWNSHIP: T18N	EXCH KEY: 3902	REM KEY:	SHEET: 1 OF 67
							RANGE: R3E	SCALE: NTS	DATE: 12/27/2022	



REVISIONS	
DATE	DESCRIPTION
12/27/22	Rus Codes Changed to Co Codes

	ECD:	<small>EXCEPT AS MAY BE OTHERWISE PROVIDED BY CONTRACT. THESE DRAWINGS AND SPECIFICATIONS SHALL REMAIN THE PROPERTY OF LUMEN BEING ISSUED IN STRICT CONFIDENCE AND SHALL NOT BE REPRODUCED, COPIED, OR USED FOR ANY PURPOSE WITHOUT SPECIFIC WRITTEN PERMISSION.</small>
	ISSUE: 2	
WC CLLI: SCHLNENW	SECTION: S23	DESC: NE - SCHL - PL - SCHLNENW - NUSF ped 716-7

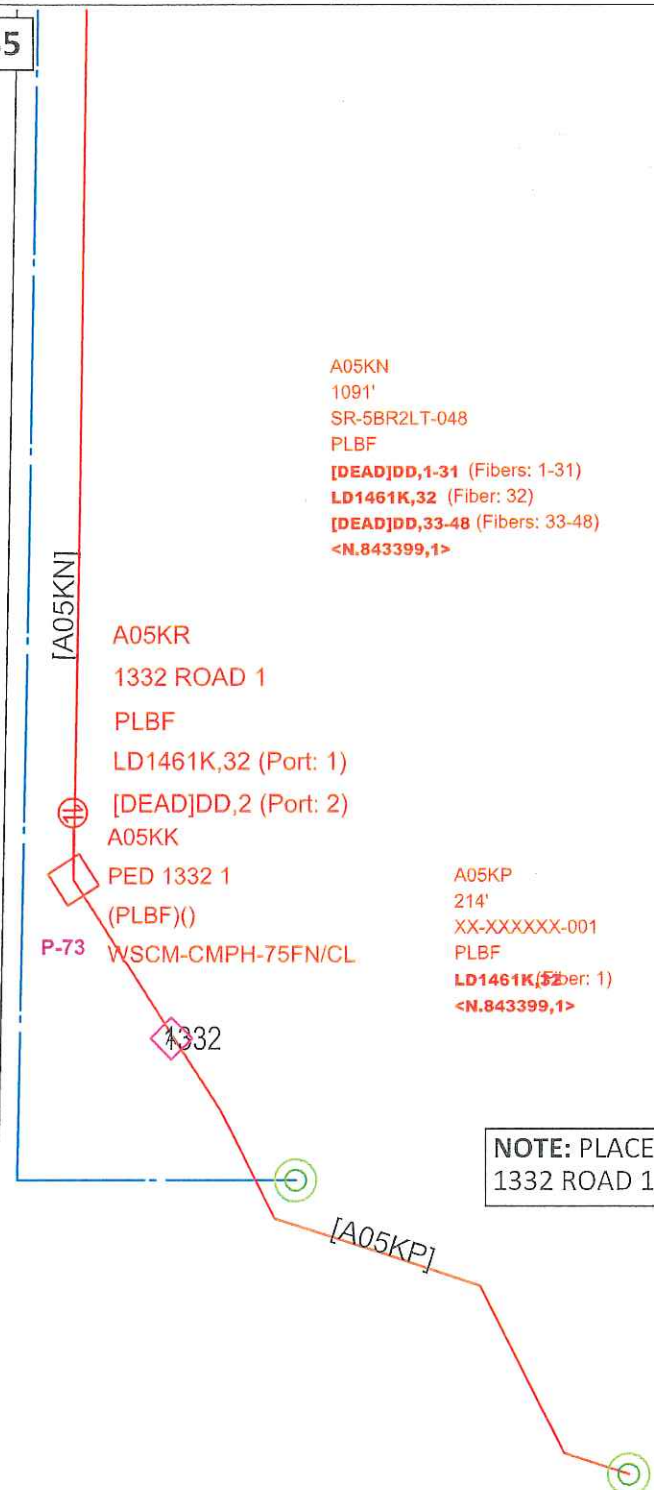


FW PROJECT N.843399	WFMT PROJECT: F.2818904	COMMUNITY NAME NAME: SCHUYLER CITY: SCHUYLER	ENGINEERING CONTACT Name: KEVIN DONAHUE Phone: (531) 213-4873	CONTRACT ENGINEER NAME: R.ZALETEL/732-822-7466 COMPANY: PEARCE SERVICES	CONSTRUCTION COORDINATOR NAME: THOMAS ASSMANN PHONE: (531)239-3481	SPLICING COORDINATOR NAME: THOMAS ASSMANN PHONE: (531)239-3481	SECTION: S23	DESC: NE - SCHL - PL - SCHLNENW - NUSF ped 716-7	TOWNSHIP: T18N	EXCH KEY: 3902	REM KEY:	SCALE: N/A	DATE: 6/27/2023	SHEET: 35 OF 67
-------------------------------	-----------------------------------	--	---	---	--	--	--------------	--	----------------	----------------	----------	------------	-----------------	-----------------

SHEET 35

BORE 36" MIN DEPTH ALONG/PARALLEL TO ALL COUNTY ROADWAYS
 BORE 60" MIN DEPTH UNDER HIGHWAYS
 BORE 48" MIN DEPTH UNDER ALL ADJACENT ROADWAYS & DRIVEWAYS
 PLACE FIBER IN 1.25" DUCT 2' OFF ROW LINE

COUNTY RD 1



A05KN
 1091'
 SR-5BR2LT-048
 PLBF
 [DEAD]DD,1-31 (Fibers: 1-31)
 LD1461K,32 (Fiber: 32)
 [DEAD]DD,33-48 (Fibers: 33-48)
 <N.843399,1>

A05KR
 1332 ROAD 1
 PLBF
 LD1461K,32 (Port: 1)
 [DEAD]DD,2 (Port: 2)
 A05KK
 PED 1332 1
 (PLBF)
 P-73 WSCM-CMPH-75FN/CL

A05KP
 214'
 XX-XXXXXX-001
 PLBF
 LD1461K,32 (Fiber: 1)
 <N.843399,1>

P-73
 (N.843399.C.05 - PLBF)
 PED 12x24 LARGE RECTANGLE qty: 1.00
 PEDESTAL - MEDIUM 14-24in qty: 1.00
 GROUND GRID 5/8in-8ft qty: 1.00
 FIB TERM 2 PORT 100ft RAW TN qty: 1.00
 SPLICE FIBER FUSION(1-4) qty: 1.00
 MARKER POST w/TEST STATION qty: 1.00
 MARKER POST qty: 1.00
 INRDCT 1.0 PLENUM ORANGE qty: 3.00
 GROUND WIRE #6 BURIED qty: 5.00
 CASE UG FIB D 11.5X30 GEL NO TRAY qty: 1.00
 CASE FIBER NEW qty: 1.00
 FIB TRAY 36 FOSC 600 D qty: 1.00
 ADD FIBER TRAY OR BASKET qty: 1.00
 SVC DROP BUR FIB 300ft UNC qty: 1.00
 SVC DROP PLOW 12in CVR qty: 214.00

NOTE: PLACE DROP 214' TO 1332 ROAD 1



REVISIONS	
DATE	DESCRIPTION
12/27/22	Rus Codes Changed to Co Codes

ECD:	ISSUE: 2	EXCEPT AS MAY BE OTHERWISE PROVIDED BY CONTRACT. THESE DRAWINGS AND SPECIFICATIONS SHALL REMAIN THE PROPERTY OF LUMEN BEING ISSUED IN STRICT CONFIDENCE AND SHALL NOT BE REPRODUCED, COPIED, OR USED FOR ANY PURPOSE WITHOUT SPECIFIC WRITTEN PERMISSION.
	WC CLLI: SCHLNENW	

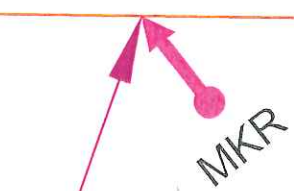
FW PROJECT	WFMT PROJECT:	COMMUNITY NAME	ENGINEERING CONTACT	CONTRACT ENGINEER	CONSTRUCTION COORDINATOR	SPLICING COORDINATOR	SECTION: S23	DESC: NE - SCHL - PL - SCHLNENW - NUSF ped 716-7		
N.843399	F.2818904	NAME: SCHUYLER CITY: SCHUYLER	Name: KEVIN DONAHUE Phone: (531) 213-4873	NAME: R.ZALET/732-822-7468 COMPANY: PEARCE SERVICES	NAME: THOMAS ASSMANN PHONE: (531)239-3481	NAME: THOMAS ASSMANN PHONE: (531)239-3481	TOWNSHIP: T18N RANGE: R3E	EXCH KEY: 3902	REM KEY:	SHEET: 36 OF 67
							SCALE: N/A	DATE: 6/27/2023		

BORE 36" MIN DEPTH ALONG/PARALLEL TO ALL COUNTY ROADWAYS
 BORE 60" MIN DEPTH UNDER HIGHWAYS
 BORE 48" MIN DEPTH UNDER ALL ADJACENT ROADWAYS & DRIVEWAYS
 PLACE FIBER IN 1.25" DUCT 2' OFF ROW LINE

ROAD M

SHEET 35

SHEET 38

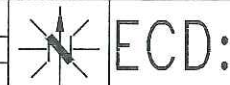


PLACE FIBER MARKER POST

P-17. (N.843399.C.05 - PLBF)
 MARKER POST MATERIAL qty: 1.00
 MARKER POST qty: 1.00



REVISIONS	
DATE	DESCRIPTION
12/27/22	Rus Codes Changed to Co Codes



ECD:

ISSUE: 2
 WC CLL: SCHLNENW

EXCEPT AS MAY BE OTHERWISE PROVIDED BY CONTRACT, THESE DRAWINGS AND SPECIFICATIONS SHALL REMAIN THE PROPERTY OF LUMEN BEING ISSUED IN STRICT CONFIDENCE AND SHALL NOT BE REPRODUCED, COPIED, OR USED FOR ANY PURPOSE WITHOUT SPECIFIC WRITTEN PERMISSION.

FW PROJECT	WFMT PROJECT:	COMMUNITY NAME	ENGINEERING CONTACT	CONTRACT ENGINEER	CONSTRUCTION COORDINATOR	SPLICING COORDINATOR	SECTION:	DESC: NE - SCHL - PL - SCHLNENW - NUSF ped 716-7		
N.843399	F.2818904	NAME: SCHUYLER CITY: SCHUYLER	Name: KEVIN DONAHUE Phone: (531) 213-4873	NAME: R.ZALETTEL/732-822-7466 COMPANY: PEARCE SERVICES	NAME: THOMAS ASSMANN PHONE: (531)239-3481	NAME: THOMAS ASSMANN PHONE: (531)239-3481	TOWNSHIP: T18N RANGE: R3E	EXCH KEY: 3902	REM KEY:	DATE: 6/27/2023
										SHEET: 37 OF 67

BORE 36" MIN DEPTH ALONG/PARALLEL TO ALL COUNTY ROADWAYS
 BORE 60" MIN DEPTH UNDER HIGHWAYS
 BORE 48" MIN DEPTH UNDER ALL ADJACENT ROADWAYS & DRIVEWAYS
 PLACE FIBER IN 1.25" DUCT 2' OFF ROW LINE

P-76
 (N.843399.C.05 - PLBF)
 PED 12x24 LARGE RECTANGLE qty: 1.00
 PEDESTAL - MEDIUM 14-24in qty: 1.00
 GROUND GRID 5/8in-8ft qty: 1.00
 FIB TERM 2 PORT 100ft RAW TN qty: 1.00
 SPLICE FIBER FUSION(1-4) qty: 1.00
 MARKER POST w/TEST STATION qty: 1.00
 MARKER POST qty: 1.00
 INRDCT 1.0 PLENUM ORANGE qty: 3.00
 GROUND WIRE #6 BURIED qty: 5.00
 CASE UG FIB D 11.5X30 GEL NO TRAY qty: 1.00
 CASE FIBER NEW qty: 1.00
 FIB TRAY 36 FOSC 600 D qty: 1.00
 ADD FIBER TRAY OR BASKET qty: 1.00
 SVC DROP BUR FIB 200ft UNC qty: 1.00
 SVC DROP PLOW 12in CVR qty: 116.00

NOTE: PLACE DROP 116' TO 124 ROAD M

A05KY
 116'
 XX-XXXXXX-001
 PLBF
 LD1461K,33 (Fiber: 1)
 <N.843399,1>

A05KX
 124 ROAD M
 PLBF
 LD1461K,33 (Port: 1)
 [DEAD]DD,2 (Port: 2)

A05KB
 PED 124 M - 1
 (PLBF)()
 WSCM-CMPH-75FN/CL

P-75
 (N.843399.C.05 - PLBF)
 BORE <= 2.5in CABLE-HDPE qty: 40.00

P-75

A05KA
 PED 124 M
 (PLBF)()
 WSCM-CMPH-75FN/CL

A05KF
 1573'
 SR-5BR2LT-048
 PLBF
 [DEAD]DD,1-32 (Fibers: 1-32)
 LD1461K,33 (Fiber: 33)
 [DEAD]DD,34-48 (Fibers: 34-48)
 <N.843399,1>

P-74
 (N.843399.C.05 - PLBF)
 PED 12x24 LARGE RECTANGLE qty: 1.00
 PEDESTAL - MEDIUM 14-24in qty: 1.00
 GROUND GRID 5/8in-8ft qty: 1.00
 MARKER POST w/TEST STATION qty: 1.00
 MARKER POST qty: 1.00
 INRDCT 1.0 PLENUM ORANGE qty: 3.00
 GROUND WIRE #6 BURIED qty: 5.00

SHEET 37

ROAD M

[A05KF]


[A05KY]

P-76

00



REVISIONS	
DATE	DESCRIPTION
12/27/22	Rus Codes Changed to Co Codes



ISSUE:	2	EXCEPT AS MAY BE OTHERWISE PROVIDED BY CONTRACT, THESE DRAWINGS AND SPECIFICATIONS SHALL REMAIN THE PROPERTY OF LUMEN BEING ISSUED IN STRICT CONFIDENCE AND SHALL NOT BE REPRODUCED, COPIED, OR USED FOR ANY PURPOSE WITHOUT SPECIFIC WRITTEN PERMISSION.
WC CLLI:	SCHLNENW	

FW PROJECT	WFMT PROJECT:	COMMUNITY NAME	ENGINEERING CONTACT	CONTRACT ENGINEER	CONSTRUCTION COORDINATOR	SPLICING COORDINATOR	SECTION:	DESC: NE - SCHL - PL - SCHLNENW - NUSF ped 716-7		
N.843399	F.2818904	NAME: SCHUYLER CITY: SCHUYLER	Name: KEVIN DONAHUE Phone: (531) 213-4873	NAME: R.ZALETEL/732-822-7468 COMPANY: PEARCE SERVICES	NAME: THOMAS ASSMANN PHONE: (531)239-3481	NAME: THOMAS ASSMANN PHONE: (531)239-3481	TOWNSHIP: T18N RANGE: R3E	EXCH KEY: 3902	REM KEY:	SHEET: 38 OF 67
								SCALE: N/A	DATE: 6/27/2023	

BORE 36" MIN DEPTH ALONG/PARALLEL TO ALL COUNTY ROADWAYS
 BORE 60" MIN DEPTH UNDER HIGHWAYS
 BORE 48" MIN DEPTH UNDER ALL ADJACENT ROADWAYS & DRIVEWAYS
 PLACE FIBER IN 1.25" DUCT 2' OFF ROW LINE

SHEET 40

COUNTY RD 1

PLACE FIBER MARKER POST

P-17 (N.843399.C.05 - PLBF)
 MARKER POST MATERIAL qty: 1.00
 MARKER POST qty: 1.00



SHEET 35



REVISIONS	
DATE	DESCRIPTION
12/27/22	Rus Codes Changed to Co Codes

	ECD:	
	ISSUE: 2	EXCEPT AS MAY BE OTHERWISE PROVIDED BY CONTRACT, THESE DRAWINGS AND SPECIFICATIONS SHALL REMAIN THE PROPERTY OF LUMEN BEING ISSUED IN STRICT CONFIDENCE AND SHALL NOT BE REPRODUCED, COPIED, OR USED FOR ANY PURPOSE WITHOUT SPECIFIC WRITTEN PERMISSION.
WC CLLI: SCHLNENW	SECTION: S23	DESC: NE - SCHL - PL - SCHLNENW - NUSF ped 716-7

FW PROJECT	WFMT PROJECT:	COMMUNITY NAME	ENGINEERING CONTACT	CONTRACT ENGINEER	CONSTRUCTION COORDINATOR	SPLICING COORDINATOR	SECTION:	TOWNSHIP:	RANGE:	SCALE:	DATE:	SHEET: 39 OF 67
N.843399	F.2818904	NAME: SCHUYLER CITY: SCHUYLER	Name: KEVIN DONAHUE Phone: (531) 213-4873	NAME: R.ZALETEL/732-822-7468 COMPANY: PEARCE SERVICES	NAME: THOMAS ASSMANN PHONE: (531)239-3481	NAME: THOMAS ASSMANN PHONE: (531)239-3481	S23	T18N	R3E	N/A	6/27/2023	

BORE 36" MIN DEPTH ALONG/PARALLEL TO ALL COUNTY ROADWAYS
 BORE 60" MIN DEPTH UNDER HIGHWAYS
 BORE 48" MIN DEPTH UNDER ALL ADJACENT ROADWAYS & DRIVEWAYS
 PLACE FIBER IN 1.25" DUCT 2' OFF ROW LINE

COUNTY RD 1

A05NY
 1251 ROAD 1
 PLBF
 LD1461K,34 (Port: 1)
 [DEAD]DD,2 (Port: 2)
 A05L0
 PED 1251 M
 (PLBF)()
 WSCM-CMPH-75FN/CL

A05L4
 661'
 XX-XXXXXX-001
 PLBF
 LD1461K,34 (Fiber: 1)
 <N.843399,1>

NOTE: PLACE DROP 661' TO 1251 ROAD 1

[A05L4]

P-77
 (N.843399.C.05 - PLBF)
 PED 12x24 LARGE RECTANGLE qty: 1.00
 PEDESTAL - MEDIUM 14-24in qty: 1.00
 GROUND GRID 5/8in-8ft qty: 1.00
 FIB TERM 2 PORT 100ft RAW TN qty: 1.00
 SPLICE FIBER FUSION(1-4) qty: 1.00
 MARKER POST w/TEST STATION qty: 1.00
 MARKER POST qty: 1.00
 INRDCT 1.0 PLENUM ORANGE qty: 3.00
 GROUND WIRE #6 BURIED qty: 5.00
 CASE UG FIB D 11.5X30 GEL NO TRAY qty: 1.00
 CASE FIBER NEW qty: 1.00
 FIB TRAY 36 FOSC 600 D qty: 1.00
 ADD FIBER TRAY OR BASKET qty: 1.00
 SVC DROP BUR FIB 700ft UNC qty: 1.00
 SVC DROP PLOW 12in CVR qty: 661.00

SHEET 39



REVISIONS	
DATE	DESCRIPTION
12/27/22	Rus Codes Changed to Co Codes



ISSUE:	2	EXCEPT AS MAY BE OTHERWISE PROVIDED BY CONTRACT, THESE DRAWINGS AND SPECIFICATIONS SHALL REMAIN THE PROPERTY OF LUMEN BEING ISSUED IN STRICT CONFIDENCE AND SHALL NOT BE REPRODUCED, COPIED, OR USED FOR ANY PURPOSE WITHOUT SPECIFIC WRITTEN PERMISSION.	
WC CLI:	SCHLNENW	SECTION:	S23
TOWNSHIP:	T18N	DESC:	NE - SCHL - PL - SCHLNENW - NUSF ped 716-7
RANGE:	R3E	EXCH KEY:	3902
SCALE:	N/A	REM KEY:	
DATE:	6/27/2023		

FW PROJECT	WFMT PROJECT:	COMMUNITY NAME	ENGINEERING CONTACT	CONTRACT ENGINEER	CONSTRUCTION COORDINATOR	SPLICING COORDINATOR
N.843399	F.2818904	NAME: SCHUYLER CITY: SCHUYLER	Name: KEVIN DONAHUE Phone: (531) 213-4873	NAME: R.ZALET/732-822-7468 COMPANY: PEARCE SERVICES	NAME: THOMAS ASSMANN PHONE: (531)239-3481	NAME: THOMAS ASSMANN PHONE: (531)239-3481

SHEET: 40 OF 67