

# 2024



## **Dodge County Directory, Tax & Voter Information Booklet**

# OFFICE LOCATIONS

## COURTHOUSE, 435 N. Park:

Basement.....	Building Superintendent Emergency Management
First Floor.....	Treasurer Department of Motor Vehicles Drivers' Examiners County Clerk Election Commissioner General Assistance Program
Second Floor.....	Register of Deeds County Surveyor County Assessor Noxious Weed Control Authority Highway Superintendent Building Inspector/Zoning Dept. Veterans Service
Third Floor.....	Board of Supervisors Meeting Room County Attorney, Restitution, & Adult Diversion State Child Support Enforcement Office Walkway to Judicial Center
Fourth Floor.....	Mediation Office CASA

## JUDICIAL CENTER, 428 N. Broad:

First Floor.....	Sheriff
Second Floor.....	Booking & Holding Facility
Third Floor.....	County Judge, District Judge and Clerk of District Court

## OTHER OFFICES:

Extension Service .....	1206 West 23rd
Probation .....	2860 West 23rd Street
Juvenile Diversion.....	33 W 4th Suite 5A

Good Day, Citizen of Dodge County!

This booklet is designed to help you understand county government. It's divided into three sections.

The first section, the directory of county officials and the "Where to go for", provides a means to get your questions and problems answered by the appropriate person. It answers all the questions of who, what, where and when.

The second section deals with elections. Included are places to register and polling places.

The third section deals with the most complex problem of county government, budgets and taxation. An effort has been made to help you figure your property taxes, find out where the taxes are distributed, and identify other sources of money for the county besides direct taxation.

Trying to help,

MICKI GILFRY

County Clerk

<https://www.dodgecounty.nebraska.gov/>  
Official website

# COUNTY OFFICIALS DIRECTORY

## Quick Reference

### DODGE COUNTY BOARD OF SUPERVISORS



(left to right in picture)

Name	District	Phone
Bob Bendig 1309 Stanford Ave. Fremont NE 68025	1	402-727-4959
Greg Beam 1150 N. Ridge Road Dr. Fremont, NE 68025	2	402-720-7944
Lon Strand, Vice-Chairman 2239 Co. Rd. E Hooper, NE 68031	3	402-654-2455
Pat Tawney 615 Shoreline Dr. #51 North Bend NE 68649	4	402-719-1225
Bob Missel, Chairman 427 N. Birchwood Dr. Fremont, NE 68025	5	402-317-7832
Dan M. Weddle 2534 Missouri Ave. Fremont, NE 68025	6	402-721-2651
Doug Backens 1820 N. Nye Ave. Fremont, NE 68025	7	402-306-3420

Clerk 402-727-2767	Micki Gilfry
Deputy	Lori Welbes
Treasurer 402-727-2750	Kristine Winterstein
Deputy	Angelita Siebels
Register of Deeds 402-727-2735	Carol Givens
Deputy	Michelle Weston
Assessor 402-727-3911	Debbie Churchill
Deputy	Brandy Marshall
Clerk of District Court 402-727-2780	Judith Wegner
Sheriff 402-727-2702	Dustin Weitzel
Director of Corrections 402-443-8142	Served by Saunders County Sheriff Chris Lichtenberg
Attorney 402-727-2725	Pamela Hopkins
County Judge 402-727-2755	Thomas J. Klein
District Judge 402-727-2780	Geoffrey Hall
Child Support Enforcement Attorney 877-631-9973	Michael Bailey
Surveyor 402-816-4305	Clark A. Boschult
Highway Superintendent 402-727-2722	Scott Huppert
Building Inspector 402-727-2724	Todd Nielsen
Zoning/Bldg. Administrator 402-727-2724	Jean Andrews
Extension Educator 402-727-2775	Lisa Poppe
Diversion Program Director 402-727-2795	Christina Hagelstien
Supt. Courthouse & Grounds 402-727-2716	Dana Nielsen
Emergency Manager 402-727-2785	Thomas Smith
Noxious Weed Control Supt. 402-727-2718	Larry Klahn
Veterans Service Officer 402-727-2719	Mark Schneck
Chief Probation Officer 402-727-2790	Patty Lyon

## **DODGE COUNTY VETERANS SERVICE BOARD**

Brad Martindale	North Bend
Ed O'Neil	Fremont
Josh Kaup	Scribner
Stan Vyhldal	Fremont
Leonard Kempf	Dodge
Mark Schneck, Secretary	Hooper

## **PLANNING COMMISSION**

Matt Giesselmann	Scribner
Tom Weitzenkamp	Hooper
Allen Rolf, Secretary	Dodge
Brad Fooker Vice-Chairman	Fremont
Adam Taylor	Ames
Gene Ruzicka	North Bend
Scott Wagner	Hooper
Marvin Hansen	Ames
Marlin Brabec, Chairman	Ames

## **BOARD OF ADJUSTMENT**

Becky Von Seggern, Secretary	Scribner
Vernon Brandert	Hooper
Marlin Brabec, alternate	Ames
Russell Rabeler, Chairman	Fremont
Ken Molacek	Fremont
Larry Ruzicka, Vice-Chairman	North Bend

## **VISITORS BUREAU ADVISORY COMMITTEE**

Jennifer Halliday	Fremont
Vince O'Connor	Fremont
Lisa Schole	Hooper
Becky Stecher	Dodge
Kirk Brown	Fremont

## **FREMONT COMMUNITY HEALTH RESOURCES BOARD**

Brad Dahl	Fremont
Linda McClain, Vice-Pres./Sec.	Fremont
Steve Pribnow, Treasurer	Ames

## DODGE COUNTY FAIR BOARD

Lisa Schole, Hooper	President
DJ Mottl, North Bend	Vice-President
Laurie Helgenberger, Scribner	Secretary
Becky Lynn, Uehling	Treasurer
Houston Moseman, Hooper	Fair Manager
Beth Horvatich, Hooper	Director
Scott Langemeier, Scribner	Director
Al Settles, Scribner	Director
Justin Smith, Hooper	Director
Philip Stollberg, Scribner	Director
Doug Vrana, North Bend	Director

Dodge County Fair Dates: July 31 - August 4, 2024  
Fremont 4-H Expo Dates: July 10 - July 13, 2024

## MEMBERS OF THE BOARD OF SUPERVISORS

**Bob Bendig**, 1309 Stanford Avenue, Fremont, NE

**District 1**, comprising Precincts 1A, 1C, 1E, 4D within the City of Fremont, composed of 5,326 residents.

**Greg Beam**, 1150 N. Ridge Road Dr., Fremont, NE

**District 2**, comprising Precincts 3A, 3B, 3C and 3D within the City of Fremont, composed of 5,350 residents.

**Lon Strand**, Vice-Chairman, 2239 County Road E, Hooper, NE

**District 3**, comprising the Cities of Hooper and Scribner, Townships of Hooper/Winslow, Logan, Everett, Cuming, Pebble, Nickerson and Webster, composed of 5,212 residents.

**Pat Tawney**, 615 Shoreline Dr. #51, North Bend, NE

**District 4**, comprising the City of North Bend, Townships of Elkhorn, Pleasant Valley, Ridgeley, Union, Cotterell, Maple and Platte East and West, composed of 5,125 residents.

**Bob Missel**, Chairman, 427 N. Birchwood Dr., Fremont, NE

**District 5**, comprising Precincts 4A, 4B, 4C and 4E within the City of Fremont, composed of 5,424 residents.

**Dan M. Weddle**, 2534 Missouri Ave., Fremont, NE

**District 6**, comprising Precincts 1D, 2C, 2D, and 2E within the City of Fremont, composed of 5,255 residents.

**Doug Backens**, 1820 N. Nye Ave., Fremont, NE

**District 7**, comprising Precincts 1B, 2A, 2B, and 3E within the City of Fremont, composed of 5,472 residents.

Odd numbered supervisor districts are elected during gubernatorial elections. Even numbered supervisor districts are elected during presidential elections.

# 2024 Standing Board Committees

**FINANCE:** Bendig, Chairman; Beam, Missel (Entire board & County Clerk to participate in Budget Process)

**ROAD & BRIDGE:** Strand, Chairman; Bendig, Tawney

**COUNTY PROPERTY:** Strand, Chairman; Beam, Bendig

**PERSONNEL: JOB DESCRIPTION:** Beam, Chairman; Weddle, Bendig

**COUNTY ZONING:** Tawney Chairman, Weddle

**SECURITY COMMITTEE:** Weddle, Chairman; Tawney, Backens, Tom Smith

**Duet (Formerly known as E.N.H.S.A.):** Tawney, Rep.; Weddle Alternate

**FREMONT COMMUNITY HEALTH RESOURCES:** Missel, Rep.; Bendig Alternate

**JAIL STANDARDS:** Beam, Chairman; Tawney, Backens

**IT (Information Technology):** Bendig, Chairman; Backens, Beam, Hwy Supt., & All Elected Officials

**MUSEUM and HISTORICAL SOCIETY:** Beam, Rep; Missel, Alternate

**MERIT COMMISSION:** Backens

**LEGISLATIVE:** Missel, Rep; Backens, Alternate

**FREMONT AREA CHAMBER OF COMMERCE:** Backens, Rep; Weddle, Alternate

**INSURANCE:** Jean Andrews (Beam, Board Rep)

**VISITORS' PROMOTION BOARD:** Bendig, Rep; Weddle Alternate

**PSAP (Public Service Answering Point):** Missel, Chairman; Beam, Backens

**SAFETY:** Strand, Chairman; Dustin Weitzel, Dana Nielsen, Tom Smith, Pam Hopkins & Lisa Braasch

**SOLID WASTE:** Weddle, Rep; Strand, Alternate; Missel, Alternate

**THREE RIVERS PUBLIC HEALTH:** Backens, Rep; Bendig, Alternate

**NE NEBRASKA COMMUNITY ACTION:** Strand, Chairman, Tawney, Alternate

**COUNTY EXTENSION OFFICE:** Tawney, Liaison

**NOTE:** Members of the **PSAP committee** represent the county on the governing board for the Joint Public Service Center.

**NOTE:** Lower Platte & Lower Elkhorn NRD's and Weed Board Committees will be handled by the **Road and Bridge Committee**.



# 2024 TENTATIVE MEETING DAYS FOR THE DODGE COUNTY BOARD OF SUPERVISORS

## JANUARY

10, Wednesday, at 9:00 A.M.  
Reorganizational Meeting  
24, Wednesday, at 9:00 A.M.

## JULY

10, Wednesday at 9:00 A.M.  
24, Wednesday at 9:00 A.M.

## FEBRUARY

7, Wednesday, at 9:00 A.M.  
21, Wednesday, at 9:00 A.M.

## AUGUST

7, Wednesday at 9:00 A.M.  
21, Wednesday at 9:00 A.M.

## MARCH

6, Wednesday, at 9:00 A.M.  
20, Wednesday, at 9:00 A.M.

## SEPTEMBER

4, Wednesday at 9:00 A.M.  
18, Wednesday at 9:00 A.M.

## APRIL

3, Wednesday, at 9:00 A.M.  
17, Wednesday, at 9:00 A.M.

## OCTOBER

2, Wednesday at 9:00 A.M.  
16, Wednesday at 9:00 A.M.  
30, Wednesday at 9:00 A.M.

## MAY

1, Wednesday, at 9:00 A.M.  
15, Wednesday, at 9:00 A.M.  
29, Wednesday, at 9:00 A.M.

## NOVEMBER

13, Wednesday at 9:00 A.M.  
27, Wednesday at 9:00 A.M.

## JUNE

12, Wednesday, at 9:00 A.M.  
26, Wednesday, at 9:00 A.M.

## DECEMBER

10, Tuesday at 9:00 A.M.  
24, Tuesday at 9:00 A.M.

**All Board of Equalization meetings tentatively set beginning at 10:00 A.M. & Board of Corrections at 9:05 A.M.**

**2024 County Board Workshop is set for June 12<sup>th</sup> – June 13<sup>th</sup> (Wednesday & Thursday)**

**2024 NACO Annual Conference set for December 18<sup>th</sup> – 20<sup>th</sup> (Wed. – Friday)**

## COURTHOUSE HOURS

Courthouse Hours are 8:30 A.M. – 4:30 P.M., unless otherwise stated by public notice.

Driver Examiner's Hours – Wednesday, Thursday, & Friday, 8:45 A.M. – 4:00 P.M. Driver's Manuals can be found online at <http://www.dmv.nebraska.gov/forms>.

## 2024 APPROVED COURTHOUSE HOLIDAYS

ADOPTED DODGE COUNTY COURTHOUSE 2024 BOARD APPROVED HOLIDAYS		
DAY OBSERVED	DAY OF THE WEEK	HOLIDAY
As approved by Official or Department Head	Observed in current calendar year	Floating Employee Day
January 1	Monday	New Year's Day
January 15	Monday	Martin Luther King Jr. Day
February 19	Monday	Presidents' Day
May 27	Monday	Memorial Day
June 19	Wednesday	Juneteenth
July 4	Thursday	Independence Day
September 2	Monday	Labor Day
October 14	Monday	Columbus Day
November 11	Monday	Veterans Day
November 28 & 29	Thursday & Friday	Thanksgiving Day
December 24 & 25	Tuesday (1/2 day) & Wednesday	Christmas Day

# **DODGE COUNTY**

## **Clerks, Mayors, Chairpersons and Police Chiefs**

### **DODGE 68633**

Chairman Leo E. Blaha  
Clerk Lori Kathol  
402-693-2239

### **FREMONT 68025**

Mayor Joey Spellerberg  
Clerk Tyler Ficken  
Police Chief Jeff Elliott  
402-727-2633

### **HOOPER 68031**

Mayor Bruce Cate  
Clerk Roxanne Meyer  
Police Chief Branden Stoural  
402-654-3649

### **INGLEWOOD 68025**

Chairman Albert Nielsen  
Clerk Barbara Shelton  
402-721-3124

### **NICKERSON 68044**

Chairperson Rick Tucker  
Clerk Tina Doughty  
402-727-7307

### **NORTH BEND 68649**

Mayor Rod Scott  
Clerk Theresa Busse  
402-652-3584

### **SCRIBNER 68057**

Mayor Ken Thomas  
Clerk Elmer Armstrong  
Police Chief Jake Brainard  
402-664-3231

### **SNYDER 68664**

Chairman Joel D. Hunke  
Clerk Christine Sankey  
402-568-2306

### **UEHLING 68063**

Chairman Brenda Kersten  
Clerk Brenda Weitzenkamp  
(Served by Hooper Police)  
402-567-2234

### **WINSLOW 68072**

Chairman Shawn Kotik  
Clerk Haley Kotik  
402-720-8685

# Township Officials

<b>Cotterell</b>	Gregory D. Beebe	155 Legge Lake	North Bend, NE 68649
	Steve Dvorak	1260 Foothill Road	North Bend, NE 68649
	Maynard M. Flamme	1771 Hwy 79	North Bend, NE 68649
<b>Cuming</b>	Steve Ferguson	273 CR 19	Hooper, NE 68031
	Mark A. Langemeier	1444 CRE	Scribner, NE 68057
	Scott Muller	515 Lone Tree Road	Scribner, NE 68057
<b>Elkhorn</b>	Bryan Maschmeier	5685 Old Hwy 8	Fremont, NE 68025
	Robert Reed	6000 E. Military Ave.	Fremont, NE 68025
	Carrie Rehder	10517 Morningside Road	Fremont, NE 68025
<b>Everett</b>	Derek O. Beaumont	1707 Hoegemeyer Road	Hooper, NE 68031
	Matthew K. Gieselmann	1317 CR H	Scribner, NE 68057
	Mike Schuler	1859 Luther Lane	Hooper, NE 68031
<b>Hooper</b>	Rita Cuda	735 CR 24	Hooper, NE 68031
	Larry D. Klahn	201 E. Howard St. Box 236	Hooper, NE 68031
	John H. Von Seggern Jr.	2036 CR H Blvd.	Hooper, NE 68031
<b>Logan</b>	Brent Hilbers	2237 CR C	Hooper, NE 68031
	Jeremy Horvathich	178 CR 20	Hooper, NE 68031
	Bob Weitzenkamp	1932 CR D	Hooper, NE 68031
<b>Maple</b>	Chris Dvorak	1624 CR 14 Blvd.	Ames, NE 68621
	Luke Kardell	1681 CR 16	Ames, NE 68621
	Donald F. Paseka	1585 CR 14 Blvd.	Ames, NE 68621

<b>Nickerson</b>	Scott Bang	1939 CR R	Fremont, NE 68025
	Joseph Kreifels	2238 CR O	Nickerson, NE 68044
	Denise Richards	1049 Skyline Drive	Fremont, NE 68025
<b>Pebble</b>	Daniel K. Beerbohm	666A CR 8	Scribner, NE 68057
	Jason P. Kreikemeier	125 CR 8	West Point, NE 68788
	Russel Stockamp	1124 CR G	Scribner, NE 68057
<b>Platte</b>	Marlin Brabec	1030 Timberwood Drive	Ames, NE 68621
	Sandra L. Christensen	2494 W. Military Ave.	Fremont, NE 68025
	Robin Geis-White	3201 N. Yager Road	Fremont, NE 68025
<b>Pleasant Valley</b>	Bernard Bunn	958 CR 4	Scribner, NE 68057
	Brad J. Harms	937 CR 3	Dodge, NE 68633
	Mark Holub	530 CR H	Scribner, NE 68057
<b>Ridgeley</b>	Stephen A. Helgenberger	1142 CR H	Scribner, NE 68057
	Amanda Johnson	110 CR K	Scribner, NE 68057
	Marvin J. Piper	810 CR 10	Scribner, NE 68057
<b>Union</b>	Mark D. Flamme	1640 CR 4	North Bend, NE 68649
	Randy G. Reznicek	1571 CR 2	North Bend, NE 68649
	Chad M. Ruzicka	522 CR Q	North Bend, NE 68649
<b>Webster</b>	Tom Grovjohn	433 CR D	Dodge, NE 68633
	Russell L. Hunke	344 CR F	Dodge, NE 68633
	Jason Pieper	281 CR E	Dodge, NE 68633

## WHERE TO GO FOR:

Accidents, traffic.....	Sheriff
Account of county.....	Treasurer
Adoptions.....	County Judge
Agricultural information.....	Extension Agent
Alimony payments.....	Clerk of District Court
Appeals court.....	Clerk of District Court
Appointments of vacancies.....	Board of Supervisors
Articles of Incorporation.....	County Clerk
Assessment of cars.....	Treasurer
Assessment of property.....	Assessor
Assessment of farms and business.....	Assessor
Auctions.....	Sheriff
Bad checks.....	County Attorney
Birth certificate, delayed.....	County Judge
Board of Equalization.....	Board of Supervisors
Bond coupons.....	Treasurer
Bonds.....	County Clerk
Boundary disputes.....	Surveyor
Bridges.....	Highway Superintendent
Budget approval.....	Board of Supervisors
Budget information.....	County Clerk
Burials.....	County General Assistance
Child Support.....	Clerk of District Court
Child Support.....	Child Support Enforcement
Civil jurisdiction, under \$5000.....	County Judge
Civil jurisdiction, \$5000-more.....	Clerk of District Court
Claims (bills) approved.....	Board of Supervisors
Claims (bills) processed.....	County Clerk
Conservatorships.....	County Judge
Counseling, juveniles.....	Probation Office
Courthouse grounds, maintenance.....	Bldg. Superintendent
Crimes.....	County Attorney
Crippled Children's Services.....	Social Services
Deeds.....	Register of Deeds
Delinquent Tax collector.....	Sheriff
Dockets, court.....	Clerk of District Court
Driver's exams.....	Driver's Examiners
Driver's license.....	Treasurer
Easements.....	Register of Deeds
Elections.....	County Clerk
Exemptions, homestead, etc.....	Assessor
Farming.....	Extension Agent
Felonies, hearing.....	County Judge
Felonies.....	Clerk of District Court
Final decrees from probate.....	Register of Deeds
Financial assistance.....	Social Services

## WHERE TO GO FOR:

Financing statements, Real Estate .....	Register of Deeds
Financing statements .....	County Clerk
Foods .....	Extension Agent
Forestry .....	Extension Agent
4-H .....	Extension Agent
Guardianships .....	County Judge
Highways .....	Highway Superintendent
Jail .....	Corrections Dept
Juvenile court .....	County Judge
Law enforcement.....	Sheriff
Leases .....	Register of Deeds
Levies .....	County Clerk
License plates .....	Treasurer
Liens, federal and state .....	Register of Deeds
Liens, automobile .....	Treasurer
Liquor licenses .....	County Clerk
Lis Pendens .....	Register of Deeds
Lost articles .....	Sheriff
Marriage, certificate.....	County Clerk
Marriage, dissolution (divorce) .....	Clerk of District Court
Mental court .....	Clerk of District Court
Minutes of Board Action .....	County Clerk
Misdemeanors.....	County Judge
Mortgages .....	Register of Deeds
Passport applications .....	Clerk of District Court
Plats .....	Register of Deeds
Power of Attorney.....	Register of Deeds
Probate court .....	County Judge
Quarantines .....	Sheriff
Real estate .....	Register of Deeds
Relief funds .....	Social Services
Research, agricultural .....	Extension Agent
Revenue stamps .....	Register of Deeds
Roads .....	Highway Superintendent
Rural Schools Records.....	County Clerk
Salaries .....	Board of Supervisors
Securities .....	Treasurer
Services, relief	
Daycare	
Family planning	
Foster care	
Home delivered meals	
Housing improvements	
Transportation	
Special services for blind and Intellectually Disabled.....	Social Services

## WHERE TO GO FOR:

Serving writs and orders .....	Sheriff
Settlements .....	Clerk of District Court
Small claims .....	County Judge
Surveys .....	Surveyor
Taxes, statements and payment .....	Treasurer
Titles, motor vehicle .....	Treasurer
Tobacco license .....	County Clerk
Traffic court .....	County Judge
Trusteeships.....	County Judge
Veterans.....	Veterans Service Officer
Veterans Discharge records .....	County Clerk
Vocational rehabilitation referral .....	Social Services
Voter registration .....	County Clerk
Warrants (checks) approved .....	Board of Supervisors
Warrants (checks) .....	County Clerk
Wills (probate).....	County Judge

## History to Remember!



On August 1, 1956, the burial of a capsule containing records of Fremont Centennial and other 100<sup>th</sup> anniversary articles was held. Fremonters were invited to attend. The capsule was welded air tight and encased in concrete before being dropped into its resting place near the courthouse steps, not to be dug up for 100 years.



## VOTING QUALIFICATIONS

To qualify to register to vote you must be a resident of this county for at least 1 day prior to the Election and obtain the minimum age of 18 before the General Election date of any year. The only trick to this requirement is that the deadline for registering to vote at any election is 2 Fridays before the election. You can register at the office of County Clerk, Drivers' Examiners, state and federal agencies, or by mail by calling our office for the forms. There are voter registration forms on the county's website at [www.dodgecounty.nebraska.gov/](http://www.dodgecounty.nebraska.gov/) under County Offices and Election Commissioner. Once registered, the only time you would have to reregister would be if your name would change, your address would change, or you wish to change political party affiliation. Mail-in registrations for new voters must be post-marked by the 3rd Friday prior to an election. The County Clerk can take registrations in office up until the 2<sup>nd</sup> Friday before elections.



# About Nebraska's New Voter ID Law

Nebraska's New Voter ID Law, LB514, requires all registered Nebraska voters to present a photo ID when voting in any election in Nebraska beginning with the May 14, 2024, Primary Election.

## ALL ID'S MUST INCLUDE NAME & PHOTO ID CAN BE EXPIRED

Acceptable Forms of Photo ID	Unacceptable Forms of ID
Nebraska driver's license	Birth certificate
Nebraska State ID	Medicare or Medicaid card
<b>Nebraska</b> college ID (public or private)	Out-of-State driver's license
Nebraska political subdivision ID (state, county, city, school, etc.)	Out-of-State college ID
United States Passport	Social Security card
Military ID	Store membership card
Tribal ID	Utility bill
Hospital, assisted-living facility or nursing home record	Bank statement
* Student/staff electronic ID if officially adopted method of issuing the ID by the postsecondary institution (Midland University issues this type of ID)	Voter registration acknowledgement card

### How voter ID will work:

**Voting in person at the polls:** Present an original photo ID (no photocopy or \*electronic image) or vote provisionally.

**Voting early at the Election Office:** Present an original photo ID (no photocopy or \*electronic image) or vote provisionally.

**Voting early by mail:** Write driver's license/state ID number on ballot application **OR** enclose a copy of photo ID **OR** provide reasonable \*impediment certification with your ballot application.

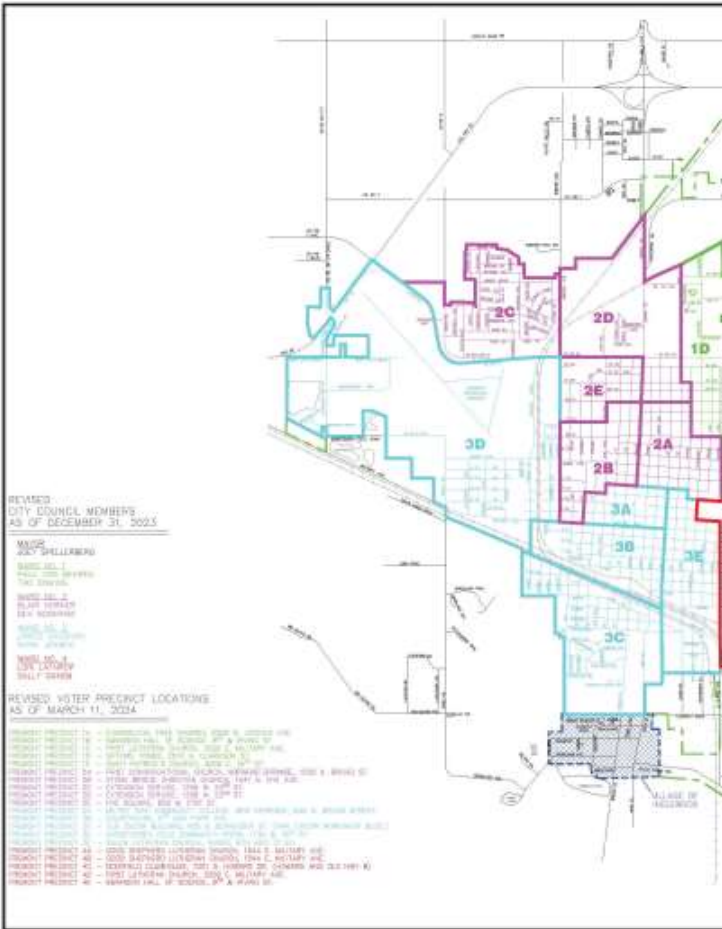
**If you forget your ID,** you will fill out a provisional ballot. For your ballot to count, you will need to present an original photo ID (no photocopy or \*electronic image) to the county election office on or before the Tuesday after the election.

**If you don't have an ID,** you can get a state ID for free (for voting purposes) from the Nebraska DMV. You will need to bring certain documents to get a state ID, so check with the DMV website ahead of your visit.

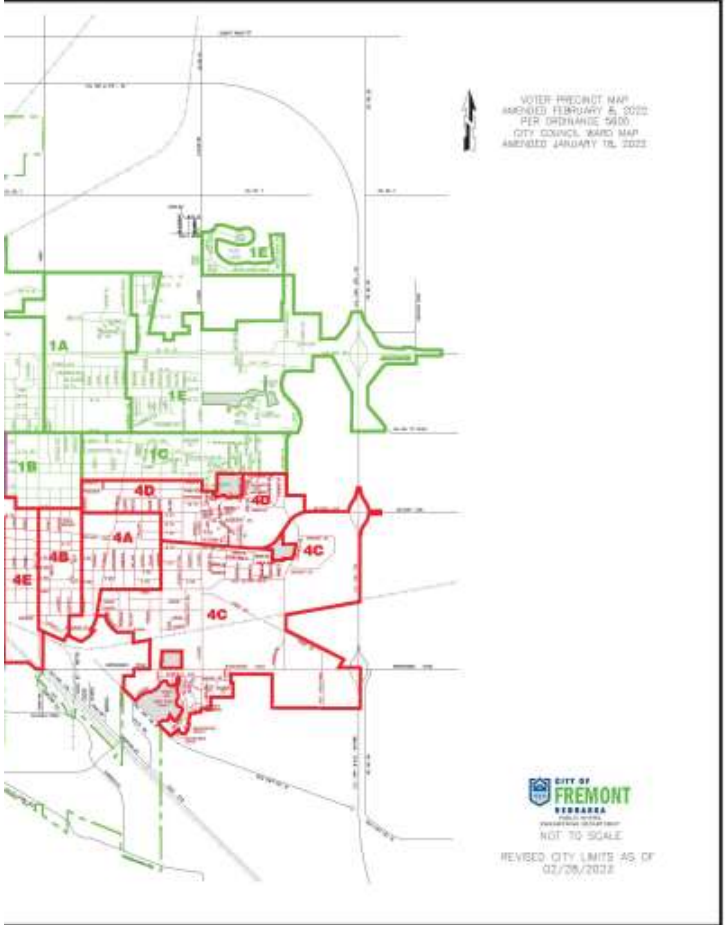
\*For more information on electronic ID's and the reasonable impediment certification, please go to the Dodge County website at [www.dodgecounty.nebraska.gov](http://www.dodgecounty.nebraska.gov) or the Nebraska Secretary of State's website at [www.sos.nebraska.gov](http://www.sos.nebraska.gov)

## POLLING PLACES

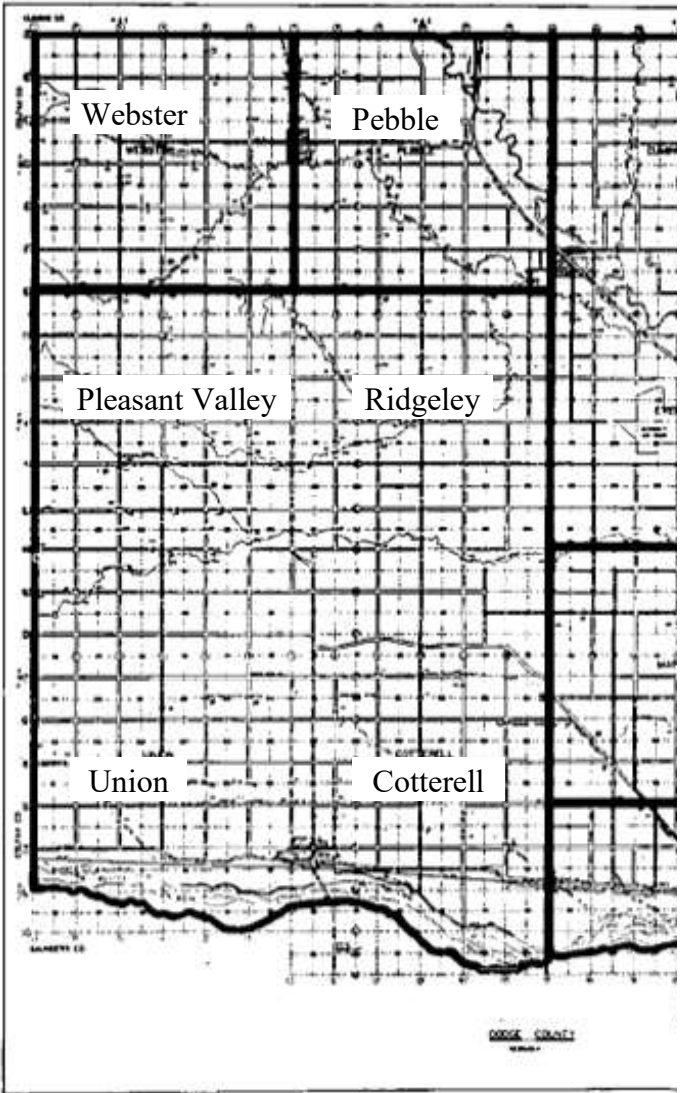
City of North Bend	VFW Hall
City of Scribner	Scribner City Community Room, 530 Main St.
Cotterell/Union/Ridgeley/ Pleasant Valley	VFW Hall – North Bend
Webster – Dodge	Dodge City Hall
Pebble – Snyder	Snyder Auditorium
Platte East	Church of Christ, 4163 N. Broad St.
Platte West	Christensen Field Comm. Rm, 1730 W. 16 <sup>th</sup> St.
Nickerson/Maple	Nickerson Fireman’s Community Room
Everett/Cuming	Scribner City Community Room, 530 Main St.
City of Hooper	Hooper Public Library
Logan/Hooper	Logan View Jr.-Sr. High School
Elkhorn	First Lutheran Church, 3200 E. Military Ave.
<b>Fremont Precincts</b>	
1A	Evangelical Free Church, 2050 N. Lincoln Ave.
1B	Swanson Hall of Science, Midland College, 8 <sup>th</sup> & Irving
1C	First Lutheran Church, 3200 E. Military Ave.
1D	Gifford Tower, 2510 N. Clarkson St.
1E	St. Patrick’s Catholic Church, 3400 E. 16 <sup>th</sup> St.
2A	First Congregational Church, 1550 N. Broad St. NE Entrance
2B	StoneBridge Christian Church, 1041 N. Nye Ave.
2C	Extension Service, 1206 W. 23 <sup>rd</sup> St.
2D	Extension Service, 1206 W. 23 <sup>rd</sup> St.
2E	Nye Square, 650 W. 21 <sup>st</sup> St.
3A	Metropolitan Community College, West Entrance, 835 N. Broad St.
3B	Courthouse, 5 <sup>th</sup> & Park Ave.
3C	old ENCOR Building, 935 S. Schneider St.
3D	Christensen Field Comm. Rm, 1730 W. 16 <sup>th</sup> St.
3E	Salem Lutheran Church-Annex Building, 401 E. Military Ave.
4A	Good Shepherd Lutheran Church, 1544 E. Military Ave.
4B	Good Shepherd Lutheran Church, 1544 E. Military Ave.
4C	Deerfield Clubhouse, 1021 S. Howard St. (Howard St. & Old Hwy 8)
4D	First Lutheran Church, 3200 E. Military Ave.
4E	Swanson Hall of Science, Midland College, 8 <sup>th</sup> & Irving



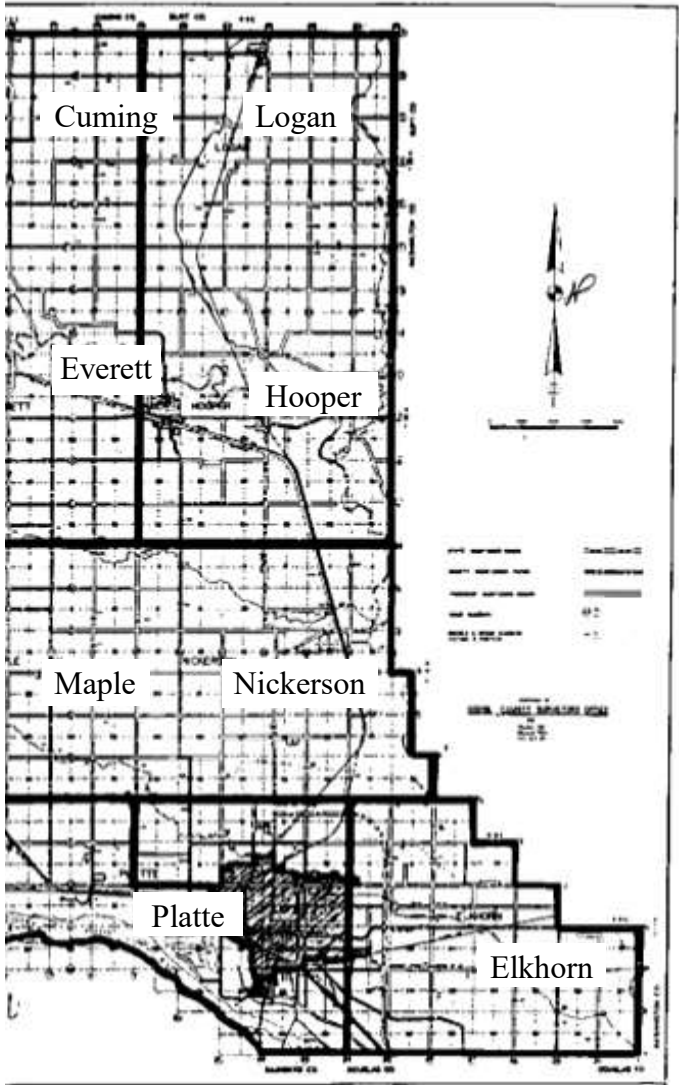
# VOTING PRECINCTS



# Townships in D



# Dodge County



## **TAX SECTION**

An effort to clarify the County Budget and to list all other property taxes that Dodge County citizens are required to pay for the services from the different political subdivisions.



## Step 1

To estimate the Budget, it helps to see where you've been.

### Explanation of Funds:

**General** - Wages, Office Operations, Retirement, Capital Outlay, Attorney Fees, Agencies, Jail, Building & Grounds


**Road** - expenses for roads/bridges

**Inheritance** - expenses using Inheritance Taxes

**Interest** - expenses using investments

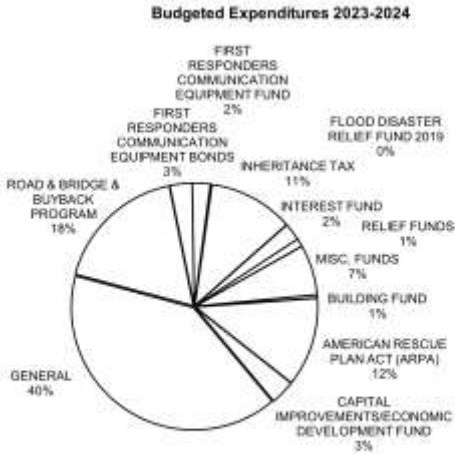
**Relief Funds** - expenses for indigents, veterans aid, institutions, and general assistance program

**Misc. Funds** – include flood control, historical society, visitors promotion, 911 system, and other grants



<b>Actual Expenditures 2022-2023</b>	
GENERAL	14,810,069
ROAD & BRIDGE & BUYBACK PROGRAM	4,614,763
FIRST RESPONDERS COMMUNICATION EQUIPMENT BONDS	1,099,200
FIRST RESPONDERS COMMUNICATION EQUIPMENT FUND	2,355,106
FLOOD DISASTER RELIEF FUND 2019	2,976,100
INHERITANCE TAX	1,553,343
INTEREST FUND	-
RELIEF FUNDS	201,503
MISC. FUNDS	1,394,849
BUILDING FUND	242,017
AMERICAN RESCUE PLAN ACT (ARPA)	2,353,743
CAPITAL IMPROVEMENTS/ECONOMIC DEVELOPMENT FUND	<u>991,947</u>
<b>TOTAL</b>	<b>32,592,640</b>

Step 2 - Estimate your anticipated expenditures for the year....

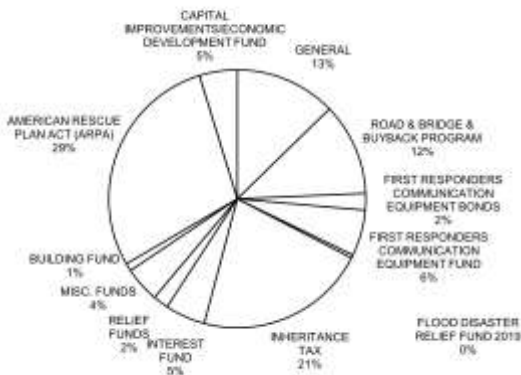


<b>Budgeted Expenditures 2023-2024</b>	
GENERAL	16,493,362
ROAD & BRIDGE & BUYBACK PROGRAM	7,229,714
FIRST RESPONDERS COMMUNICATION EQUIPMENT BONDS	1,198,300
FIRST RESPONDERS COMMUNICATION EQUIPMENT FUND	963,701
FLOOD DISASTER RELIEF FUND 2019	66,612
INHERITANCE TAX	4,598,875
INTEREST FUND	942,374
RELIEF FUNDS	432,351
MISC. FUNDS	2,713,722
BUILDING FUND	162,539
AMERICAN RESCUE PLAN ACT (ARPA)	4,821,760
CAPITAL IMPROVEMENTS/ECONOMIC DEVELOPMENT FUND	<u>1,330,413</u>
<b>TOTAL</b>	<b>40,953,723</b>

### Step 3

To find out how to pay for the expenditures, you must look at revenues. The first source of income is cash on hand....

Cash on Hand 6-30-2023



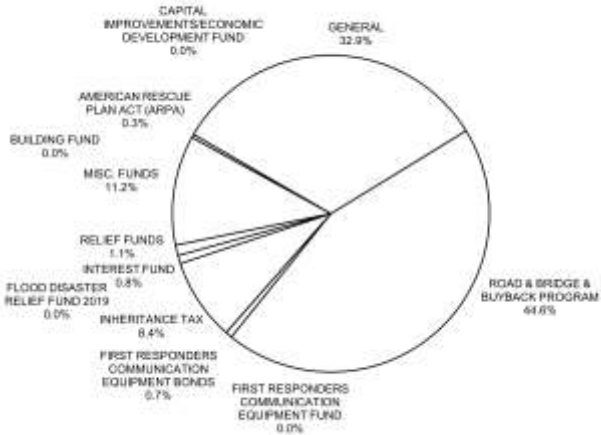
**Cash on Hand 6-30-2023**

GENERAL	2,124,518
ROAD & BRIDGE & BUYBACK PROGRAM	1,933,618
FIRST RESPONDERS COMMUNICATION EQUIPMENT BONDS	349,025
FIRST RESPONDERS COMMUNICATION EQUIPMENT FUND	963,701
FLOOD DISASTER RELIEF FUND 2019	66,612
INHERITANCE TAX	3,598,875
INTEREST FUND	842,374
RELIEF FUNDS	325,568
MISC. FUNDS	745,222
BUILDING FUND	162,539
AMERICAN RESCUE PLAN ACT (ARPA)	4,781,760
CAPITAL IMPROVEMENTS/ECONOMIC DEVELOPMENT FUND	<u>795,013</u>
<b>TOTAL</b>	<b>16,688,825</b>

## Step 4

Estimate other sources of income besides property taxes....

**Anticipated Miscellaneous Collections 2023-2024**



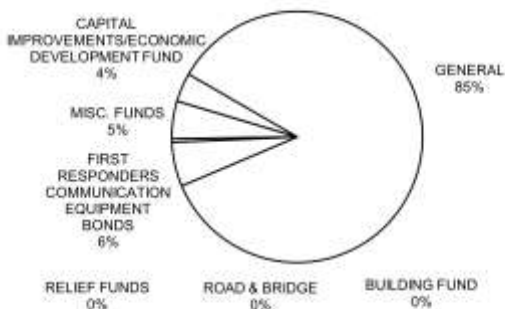
### Anticipated Miscellaneous Collections 2023-2024

GENERAL	3,910,257
ROAD & BRIDGE & BUYBACK PROGRAM	5,296,096
FIRST RESPONDERS COMMUNICATION EQUIPMENT BONDS	82,000
FIRST RESPONDERS COMMUNICATION EQUIPMENT FUND	-
FLOOD DISASTER RELIEF FUND 2019	-
INHERITANCE TAX	1,000,000
INTEREST FUND	100,000
RELIEF FUNDS	126,473
MISC. FUNDS	1,330,216
BUILDING FUND	-
AMERICAN RESCUE PLAN ACT (ARPA)	40,000
CAPITAL IMPROVEMENTS/ECONOMIC DEVELOPMENT FUND	-
<b>TOTAL</b>	<b>11,885,042</b>

Step 5

The final source of revenue is property taxes...

**PROPERTY TAX REQUIREMENT**



FISCAL YEAR 2023-2024	
DODGE COUNTY BUDGET	
<b>PROPERTY TAX REQUIREMENT</b>	
(based on a valuation of \$5,541,398,972)	
GENERAL	.206782
FIRST RESPONDERS COMMUNICATION EQUIPMENT BONDS	.013847
ROAD & BRIDGE	.000000
RELIEF FUNDS	.001106
MISC. FUNDS	.011717
BUILDING FUND	.000000
CAPITAL IMPROVEMENTS/ECONOMIC DEVELOPMENT FUND	<u>.009022</u>
TOTAL	.242474

## DODGE COUNTY - 2023 TAX

### Breaks Down Property Tax Allocation on Annual Tax



### County Allocation Where Is Your Money Going?

15.6%

of every property tax dollar directly contributes to funding vital county services.

These tax dollars play a pivotal role in supporting a range of crucial services that benefit the entire community. Public Safety including law enforcement, 911 calls, fire stations, jails, county attorneys, and Court House Services. Ensuring the efficient functioning of the judicial system. Highway Maintenance and Construction. Supporting and enhancing our local road infrastructure.

Bridges Maintenance and Construction. Subsidizing and improving our county's bridges. Surveying and Engineering: Supporting essential infrastructure planning and development.

Public Health and Social Services: Promoting the well-being of our residents. Vehicle Registration: Managing and overseeing vehicle registration processes.

Elections: Facilitating democratic processes for our community. Records, Recording, and Preserving Land: Maintaining accurate property records for future reference. Veterans Services: Honoring and assisting our county's veterans. Audits and Management: Ensuring the health and sustainability of our local environment.

As **DODGE COUNTY** citizens begin to receive their annual real estate tax statements in the mail, **DODGE COUNTY** is presenting a comprehensive breakdown of its property tax dollars. The information aims not only to break down how property tax funds are distributed among various political subdivisions but also to showcase how **DODGE COUNTY** responsibly allocates these resources to invest in **DODGE COUNTY** and provide essential services for our residents.

In addition to providing this breakdown of property tax dollars, **DODGE COUNTY** wishes to remind property taxpayers that they may be eligible for the Nebraska refundable income tax credit. Further information on eligibility of the credit please visit <https://revenue.ndstrails.gov/about/nebraskas-property-tax-credit-general-information>.

To recap the 2023-2024 County Budget

**WHERE THE MONEY GOES...**

FUND	OPERATING	CASH RESERVE	TOTAL
GENERAL	\$16,493,362	\$1,000,000	\$17,493,362
ROAD & BRIDGE & BUYBACK PROGRAM	\$7,229,714	\$0	\$7,229,714
FIRST RESPONDERS COMMUNICATION EQUIPMENT BONDS	\$1,198,300	\$0	\$1,198,300
FIRST RESPONDERS COMMUNICATION EQUIPMENT FUND	\$963,701	\$0	\$963,701
FLOOD DISASTER RELIEF FUND 2019	\$66,612	\$0	\$66,612
INHERITANCE TAX	\$4,598,875	\$0	\$4,598,875
INTEREST FUND	\$942,374	\$0	\$942,374
RELIEF FUNDS	\$432,351	\$81,000	\$513,351
MISC. FUNDS	\$2,713,722	\$11,000	\$2,724,722
BUILDING FUND	\$162,539	\$0	\$162,539
AMERICAN RESCUE PLAN ACT (ARPA)	\$4,821,760	\$0	\$4,821,760
CAPITAL IMPROVEMENTS/ECONOMIC DEVELOPMENT FUND	<u>\$1,330,413</u>	-	<u>\$1,330,413</u>
<b>TOTAL</b>	<b>\$40,953,723</b>	<b>\$1,092,000</b>	<b>\$42,045,723</b>

# WHERE THE MONEY COMES FROM....



SOURCES	REVENUES				Percent of Revenues	Building Fund	Percent of Revenues
	General	Road	Percent of Revenues	Road			
Cash on Hand	\$2,124,518	\$1,933,618	12%	\$1,933,618	\$162,539	100%	
Federal	\$0	\$0	0%	\$0	\$0	0%	
State	\$198,400	\$3,633,346	1%	\$3,633,346	\$0	0%	
Local	\$3,711,857	\$1,662,750	21%	\$1,662,750	\$0	0%	
Property Taxes	\$11,458,587	-	66%	-	\$0	0%	
<b>TOTALS</b>	<b>\$17,493,362</b>	<b>\$7,229,714</b>	<b>100%</b>	<b>\$7,229,714</b>	<b>\$162,539</b>	<b>100%</b>	
	Relief Funds	Interest Fund	Percent of Revenues	Inheritance Tax	Percent of Revenues		
Cash on Hand	\$325,568	\$842,374	63%	\$842,374	\$3,598,875	78%	
Federal	\$0	\$0	0%	\$0	\$0	0%	
State	\$12,600	\$0	3%	\$0	\$0	0%	
Local	\$113,873	\$100,000	22%	\$100,000	\$1,000,000	22%	
Property Taxes	\$61,310	\$0	12%	\$0	\$0	0%	
<b>TOTALS</b>	<b>\$513,351</b>	<b>\$942,374</b>	<b>100%</b>	<b>\$942,374</b>	<b>\$4,598,875</b>	<b>100%</b>	



	Miscellaneous	Percent of	Capital Improvements	Percent of	First Responders	Percent of
	Funds	Revenues	Economic Development	Revenues	Communication Equipment Bonds	Revenues
Cash on Hand	\$745,222	27%	\$795,013	60%	\$349,025	29%
Federal	\$490,000	18%	\$0	0%	\$0	0%
State	\$5,300	0%	\$32,400	2%	\$79,000	7%
Local	\$834,917	31%	\$3,000	0%	\$3,000	0%
Property Taxes	\$649,283	24%	\$500,000	38%	\$767,275	64%
<b>TOTALS</b>	<b>\$2,724,722</b>	<b>100%</b>	<b>\$1,330,413</b>	<b>100%</b>	<b>\$1,198,300</b>	<b>100%</b>
	First Responders	Percent of	Flood Disaster	Percent of	Total	Percent of
	Equipment Fund	Revenues	ARPA	Revenues	All Funds	Revenues
Cash on Hand	\$963,701	100%	\$4,848,372	99%	\$16,688,824	40%
Federal	\$0	0%	\$0	0%	\$490,000	1%
State	\$0	0%	\$0	0%	\$3,961,046	9%
Local	\$0	0%	\$40,000	1%	\$7,469,398	18%
Property Taxes	\$0	0%	\$0	0%	\$13,436,455	32%
<b>TOTALS</b>	<b>\$963,701</b>	<b>100%</b>	<b>\$4,888,372</b>	<b>100%</b>	<b>\$42,045,723</b>	<b>100%</b>

## HOW TO FIGURE YOUR TAXES CHECKLIST:

Check what taxable districts your residence lies in.

Obtain the total Consolidated Tax Levy by adding the levies of each taxable district of your residence.

Check the Assessed Value of the property, business, or motor vehicle to see if it is accurate.

Divide the amount of Assessed Value by 100 and then multiply the answer by the consolidated tax levy-the final answer is your tax.

Check for exemptions and subtract the exemption credits.

Now, think about how to pay for them at the treasurer's office or on-line at <https://dodge.gworks.com/> (If paying on-line, click on the \$ sign and enter your name, parcel # or address.)

## EXAMPLE:

Suppose I live in the City Limits of Fremont and the Assessed Value of my property is \$100,000. Assume a Homestead Exemption of \$30,000.

1-The taxing districts are the following:

<u>District</u>	<u>Levy (\$'s/\$100)</u>
City of Fremont	.278497
School District No.1	1.138271
Educational Service Unit No. Two	.015000
Metropolitan Technical College	.095000
Dodge County	.242474
Lower Platte North Natural Resources Dist.	.028652
Dodge County Agricultural Society	<u>.002387</u>
2-Total Consolidated Levy	1.800281

3-The assessed value of my property looks accurate.

4-Since levies are listed in cents per \$100 of assessed property, I must divide the property value by \$100.

Assessed property divided by 100:  
 $100,000/100$  equals 1,000

Total Consolidated Tax levy multiplied by the number of each \$100 of property:

1.800281 times 1,000 equals \$1,800.28, the taxes due.

5-I have a homestead exemption of \$30,000. So, I must repeat the process to obtain my tax credit:

$30,000/100$  equals 300

1.800281 times 300 equals \$540.08, the tax credit.

Taxes	\$1,800.28
-Tax credit	<u>-540.08</u>
Adjusted Taxes Due	\$1,260.20

6-Now I go to the Treasurer's Office and pay my taxes.

**ITEMIZED FINAL LEVIES FOR PROPERTY IN CITIES AND VILLAGES 2023**

City/Village	County	School	JPA Pathways to Tomorrow	ESU	Community College	Township	Fire Districts	Natural Resources District	City/Village	Agricultural Society	TOTAL	Last Year's Levy	Difference	% Change
Fremont	.242474	1.138271		.015000	.095000			.028652	.278497	.002387	1.800281	1.895139	-.0948580	-5.0%
North Bend	.242474	.641938		.015000	.095000		.053374	.028652	.395745	.002387	1.474570	1.554293	-.0797230	-5.1%
Scribner	.242474	.708037		.015000	.095000			.022586	.450000	.002387	1.535484	1.574544	-.0390600	-2.5%
Hooper														
Most of Hooper	.242474	.766853		.015000	.095000	.061130	.055610	.022586	.964684	.002387	2.225724	2.124527	.1011970	4.8%
Brickyard Sub	.242474	.766853		.015000	.095000	.065700	.055610	.022586	.964684	.002387	2.230294	2.129664	1.006300	4.7%
Dodge	.242474	.533188	.009800	.015000	.095000	.061699		.022586	.499998	.002387	1.482132	1.524503	-.0423710	-2.8%
Inglwood	.242474	1.138271		.015000	.095000	.031978	.058861	.028652	.336620	.002387	1.949243	1.985885	-.0366421	-1.8%
Nickerson	.242474	.766853		.015000	.095000	.075579	.040000	.022586	.449998	.002387	1.709877	1.749703	-.0398260	-2.3%
Snyder														
West of Main	.242474	.708037		.015000	.095000	.061699		.022586	.499995	.002387	1.647178	1.690783	-.0436050	-2.6%
East of Main	.242474	.708037		.015000	.095000	.068313		.022586	.499995	.002387	1.653792	1.698240	-.0444480	-2.6%
Uehling	.242474	.766853		.015000	.095000	.079422	.102152	.022586	.504197	.002387	1.830071	1.730689	.0993820	5.7%
Winslow	.242474	.766853		.015000	.095000	.061130	.040000	.022586	2.809713	.002387	4.055143	3.862862	.1922810	5.0%
LB 1114 Targets														
limit in 1998-01	0.500000	1.100000		0.015000	0.080000	*	*	0.045000	0.450000	*	2.190000			
limit in 2001-02	0.500000	1.000000		0.015000	0.070000	*	*	0.045000	0.450000	*	2.080000			
changed in 2003	0.500000	1.050000		0.015000	0.070000	*	*	0.045000	0.450000	*	2.130000			
	*15 cents of the county's maximum levy may go to support these subdivisions.													
	5 cents of the county's maximum levy may fund Interlocal Cooperative Agreements													

**LB 1114 was passed by the Legislature in 1995 with strict limits on property taxes. It allows additional taxes for bonded indebtedness, items under the Interlocal Cooperative Agreement Act, voluntary retirements, certain projects, and judgments and additional amounts approved by voters.**

# DODGE COUNTY, CITY & VILLAGE LEVIES

	2023	2023	2023
FUND/SUBDIVISION	VALUATION	TAX REQUEST	LEVY
<b>CITIES AND VILLAGES LEVIES</b>			
Statutory levy limits: 45 cents + 5 cents interlocal agreements			
debt service or special levies are not included.			
<b>FREMONT - CITY OF CLASS I</b>			
All Purposes	\$2,434,347,972	\$6,095,578	0.250399
Special Levies	\$2,434,347,972	included above	
Debt	\$2,434,347,972	\$684,009	0.028098
<b>TOTAL</b>	<b>\$2,434,347,972</b>	<b>\$6,779,587</b>	<b>0.278497</b>
<b>NORTH BEND - CITY OF CLASS II</b>			
All purposes	\$111,542,045	\$441,422	0.395745
<b>SCRIBNER - CITY OF CLASS II</b>			
All purposes	\$53,709,356	\$241,692	0.450000
<b>HOOPER - CITY OF CLASS II</b>			
Hooper - Hooper Twp	\$55,234,222		
Hooper - Everett Twp	\$5,423,958		
Total	\$60,658,180		
All purposes certified	\$60,733,374	\$273,300	0.450000
Bonds	\$60,733,374	\$312,585	0.514684
<b>TOTAL</b>	<b>\$60,733,374</b>	<b>\$585,885</b>	<b>0.964684</b>
<b>VILLAGES</b>			
<b>DODGE</b>			
All purposes	\$36,393,466	\$181,967	0.499998
Equipment Sinking	\$36,393,466		0
<b>TOTAL</b>	<b>\$36,393,466</b>	<b>\$181,967</b>	<b>0.499998</b>
<b>INGLEWOOD</b>			
All purposes	\$26,326,875	\$5,555	0.021102
Bonds	\$26,326,875	\$83,066	0.315518
<b>TOTAL</b>	<b>\$26,326,875</b>	<b>\$88,621</b>	<b>0.336620</b>
<b>NICKERSON</b>			
All purposes	\$12,840,727	\$57,783	0.449998
<b>SNYDER</b>			
Snyder - Pebble Twp	\$18,618,111		
Snyder - Webster Twp	\$5,911,589		
Total	\$24,529,700		
All purposes - Certified	\$24,566,050	\$122,829	0.499995
Bonds	\$24,566,050		
<b>TOTAL</b>	<b>\$24,566,050</b>	<b>\$122,829</b>	<b>0.499995</b>
<b>UEHLING</b>			
All purposes	\$16,918,001	\$57,927	0.342399
Debt & special levies	\$16,918,001	\$27,373	0.161798
<b>TOTAL</b>	<b>\$16,918,001</b>	<b>\$85,300</b>	<b>0.504197</b>
<b>WINSLOW</b>			
All purposes	\$1,822,250	\$8,200	0.449993
Debt & special levies	\$1,822,250	\$43,000	2.359720
<b>TOTAL</b>	<b>\$1,822,250</b>	<b>\$51,200</b>	<b>2.809713</b>

# TOWNSHIP LEVIES

FUND/SUBDIVISION	2023	2023	2023
	VALUATION	TAX REQUEST	LEVY
<b>TOWNSHIPS</b>			
Statutory levy limit: \$.28 cents/\$100 for all purposes but part of county's 15 cents			
<b>UNION</b>			
Road	231,443,668	\$200,048	.086435
<b>PLEASANT VALLEY</b>			
Road	\$167,582,891	\$146,630	.087497
<b>WEBSTER</b>			
Total	\$214,139,177		
less Dodge	\$36,393,466		
less Snyder	\$5,911,589		
Rural	\$171,834,122		
50% of Dodge	\$18,196,733		
50% of Snyder	\$2,955,795		
Road	\$192,986,650	\$119,070	.061699
<b>COTTERELL</b>			
Road	\$244,008,857	\$170,519	.069882
<b>RIDGELEY</b>			
Road	\$161,129,651	\$90,397	.056102
<b>PEBBLE</b>			
Total	\$161,241,965		
less Snyder	\$18,618,111		
Rural	\$142,623,854		
50 % of Snyder	\$9,309,056		
Road	\$151,932,910	\$103,790	.068313
<b>PLATTE</b>			
Total	\$523,515,500		
less Inglewood	\$26,326,875		
Rural	\$497,188,625		
50 % of Inglewood	\$13,163,438		
Road	\$510,352,063	\$163,200	.031978

# TOWNSHIP LEVIES (cont.)

FUND/SUBDIVISION	2023 VALUATION	2023 TAX REQUEST	2023 LEVY
<b>TOWNSHIPS</b>			
Statutory levy limit: \$.28 cents/\$100 for all purposes but part of county's 15 cents			
<b>MAPLE</b>			
Road	\$148,018,941	\$143,911	.097225
<b>EVERETT</b>			
Total	\$148,647,423		
Less Hooper	\$5,423,958		
Rural	\$143,223,465		
50% of Hooper	\$2,711,979		
Road	\$145,935,444	\$95,880	.065700
<b>CUMING</b>			
Road	\$159,785,224	\$104,468	.065380
<b>NICKERSON</b>			
Total	\$197,732,910		
less Nickerson	\$12,840,727		
Rural	\$184,892,183		
50 % of Nickerson	\$6,420,364		
Road	\$191,312,547	\$144,592	.075579
<b>HOOPER</b>			
Total	\$210,136,912		
Less Hooper	\$55,234,222		
Less Winslow	\$1,822,250		
Rural	\$153,080,440		
50% of Hooper	\$27,617,111		
50% of Winslow	\$911,125		
Road	\$181,608,676	\$111,018	.061130
<b>LOGAN</b>			
Total	\$180,594,052		
less Uehling	\$16,918,001		
Rural	\$163,676,051		
50 % of Uehling	\$8,459,001		
Road	\$172,135,052	\$136,713	.079422
<b>TOTAL</b>	<b>\$172,135,052</b>	<b>\$136,713</b>	<b>.079422</b>
<b>ELKHORN</b>			
Road	\$188,667,407	\$114,852	.060875

# RURAL FIRE PROTECTION DISTRICT LEVIES

FUND/SUBDIVISION	2023 VALUATION	2023 TAX REQUEST	2023 LEVY
<b>RURAL FIRE PROTECTION DISTRICTS</b>			
Statutory levy limit - General: \$.070 cents/\$100; Sinking: \$.105 cents/\$100			
but part of county's 15 cents			
<b>1 NICKERSON</b>			
Dodge County	\$270,401,472		
Washington County	\$100,888,360		
General	\$371,289,832	\$148,517	.040000
Bonds	\$371,289,832	\$0	.00
<b>TOTAL</b>	<b>\$371,289,832</b>	<b>\$148,517</b>	<b>.040000</b>
<b>2 HOOPER</b>			
General	\$272,258,796	\$108,903	.040000
Sinking	\$272,258,796		.00
Bonds	\$272,258,796	\$42,500	.015610
<b>TOTAL</b>	<b>\$272,258,796</b>	<b>\$151,403</b>	<b>.055610</b>
<b>3 SCRIBNER</b>			
General	\$394,347,450	\$157,739	.040000
Sinking			
Bonds	\$394,347,450	\$35,233	.008935
<b>TOTAL</b>	<b>\$394,347,450</b>	<b>\$192,972</b>	<b>.048935</b>
<b>4 DODGE</b>			
Dodge County	\$168,708,389		
Colfax County	\$55,881,936		
Cuming County	\$152,353,033		
General	\$376,943,358	\$150,778	.040000
<b>5 SNYDER</b>			
Dodge County	\$245,949,268		
Cuming County	\$27,534,706		
General	\$273,483,974	\$109,394	.040000



# RURAL FIRE PROTECTION DISTRICT LEVIES (cont.)

FUND/SUBDIVISION	2023 VALUATION	2023 TAX REQUEST	2023 LEVY
<b>RURAL FIRE PROTECTION DISTRICTS</b>			
Statutory levy limit - General: \$.070 cents/\$100; Sinking: \$.105 cents/\$100			
but part of county's 15 cents			
<b>6 UEHLING</b>			
Dodge County	\$163,670,715		
Burt County	\$113,390,138		
Cuming County	\$44,798,869		
Washington County	\$9,144,438		
General	\$331,004,160	\$132,401	.040000
Bonds	\$331,004,160	\$205,726	.062152
<b>TOTAL</b>	<b>\$331,004,160</b>	<b>\$338,127</b>	<b>.102152</b>
<b>7 WINSLOW</b>			
Dodge County	\$123,000,882		
Washington County	\$126,487,614		
General	\$249,488,496	\$99,795	.040000
Bonds	\$249,488,496	\$0	.00
<b>TOTAL</b>	<b>\$249,488,496</b>	<b>\$99,795</b>	<b>.040000</b>
<b>8 FREMONT</b>			
Dodge County	\$712,220,196		
Saunders County	\$5,558,904		
General	\$717,779,100	\$287,112	.040000
Bonds	\$717,779,100	\$135,379	.018861
<b>TOTAL</b>	<b>\$717,779,100</b>	<b>\$422,491</b>	<b>.058861</b>
<b>9 NORTH BEND</b>			
Dodge County	\$636,669,943		
Saunders County	\$4,747,106		
General	\$641,417,049	\$256,563	.040000
Bonds	\$641,417,049	\$85,780	.013374
<b>TOTAL</b>	<b>\$641,417,049</b>	<b>\$342,343</b>	<b>.053374</b>

# MISCELLANEOUS SUBDIVISION LEVIES

FUND/SUBDIVISION	2023 VALUATION	2023 TAX REQUEST	2023 LEVY
<b>MISCELLANEOUS SUBDIVISIONS' LEVIES</b>			
<b>TECH COLLEGE</b>			
max of the Community College Foundation and Equalization Aid Act			
<b>Metropolitan Technical Community College</b>			
General		\$94,568,333	.075000
Sinking			.020000
Hazardous material abatement & handicapped accessibility fund		\$0	
<b>TOTAL</b>		\$94,568,333	.095000
<b>EDUCATIONAL SERVICE UNITS</b>			
1.5 cents max			
<b>ESU # 2 - Most of Dodge County</b>			
Burt County	Butler County	Cass County	
Colfax County	Cuming County	Dodge County	
Douglas County	Lancaster County	Sarpy County	
Saunders County	Seward County	Stanton County	
Thurston County	Washington County	Wayne County	
General		\$2,488,233	.015000
Bonds		\$0	.00
<b>Total</b>		\$2,488,233	.015000
<b>ESU # 3 - Fraction 24</b>			
General		\$9,800,909	.015000
Telecomputing			.000
<b>Total</b>		\$9,800,909	.015000
<b>ESU # 7 - Dodge Howells Schools</b>			
General		\$2,975,175	.015000
Bonds		\$0	.000000
<b>Total</b>		\$2,975,175	.015000
<b>JOINT PUBLIC AGENCIES</b>			
<b>Pathways 2 Tomorrow</b>			
Burt County	Colfax County	Cuming County	
Dakota County	Dixon County	Dodge County	
Stanton County	Thurston County	Wayne County	
General		\$526,625	.009800

# MISCELLANEOUS SUBDIVISION LEVIES (cont.)

FUND/SUBDIVISION	2023 VALUATION	2023 TAX REQUEST	2023 LEVY
<b>NATURAL RESOURCES DISTRICTS</b> 4.5 cents max			
<b>Lower Platte North NRD - southern county</b>			
General	\$12,148,414,780	\$3,480,715	.028652
Sinking	\$12,148,414,780		.000000
Total	\$12,148,414,780	\$3,480,715	.028652
<b>Lower Elkhorn NRD - northern county</b>			
General	\$21,681,094,217	\$4,896,906	.022586
<b>Papio NRD - small part s.e. of Fremont</b>			
General	\$98,100,132,505	\$24,258,032	.024728
Bonds	\$98,100,132,505	\$6,471,137	.006596
Total	\$98,100,132,505	\$30,729,169	.031324
<b>AGRICULTURAL SOCIETIES</b> part of county's 15 cent			
<b>Dodge County Agricultural Society</b>			
General	\$5,541,398,972	\$132,300	.002387
Bonds	\$5,541,398,972	\$0	.000000
Total	\$5,541,398,972	\$132,300	.002387
<b>SANITARY &amp; IMPROVEMENT DISTRICTS</b>		5 yrs+ - 40 cent max	Under 5 yrs no max
<b>SID # 2 - Sunset Addition</b>			
General	\$22,452,865	\$11,830	.052688
Bonds	\$22,452,865	\$102,000	.454285
Total	\$22,452,865	\$113,830	.506973
<b>SID # 3 - Lake Ventura</b>			
General	\$52,100,848	\$187,053	.359020
Bonds	\$52,100,848	\$56,909	.109229
Total	\$52,100,848	\$243,962	.468249
<b>SID # 4 - Roadway Subdivision dissolved and annexed into the City of Fremont</b>			
<b>SID # 5 - Timberwood Subdivision</b>			
General	\$16,590,708	\$37,336	.225042
Bonds	\$16,590,708	\$2,754	.016600
Total		\$40,090	.241642
<b>SID # 6 - Sapp Brothers Subdivision</b>			
General	\$4,989,363	\$19,957	.400000
Bonds	\$4,989,363	\$33,928	.680000
Total	\$4,989,363	\$53,885	1.080000
<b>SID #7 - Oliver Subdivision (created in 1999)</b>			
General	\$3,182,058	\$7,925	.249053
Total	\$3,182,058	\$7,925	.249053
<b>SID # 8 - Gallery 23 Subdivision</b>			
General	\$28,743,434	\$114,974	.400000
Bonds	\$28,743,434	\$143,717	.500000
Total	\$28,743,434	\$258,691	.900000
<b>SID # 9 - Bluestem Commons Subdivision</b>			
General	\$4,510,785	\$38,342	.850000
Bonds	\$4,510,785		.000000
Total	\$4,510,785	\$38,342	.850000
<b>DRAINAGE DISTRICTS</b>			
Ames Diking & Drainage District	12,844	\$8,000	.622860
Cotterell Diking & Drainage Dist.	9,184	\$0	.000000
North Bend Diking & Drainage	16,996	\$50,000	2.941870

## SCHOOL DISTRICT LEVIES

FUND/SUBDIVISION	2023	2023	2023
	VALUATION	TAX REQUEST	LEVY
<b>SCHOOL DISTRICTS</b>			
max of \$1.05			
<b>1- FREMONT</b>			
Original #1	\$3,053,300,863		
J42-J51 Douglas County	\$49,732,445		
old Saunders County Dist 11	\$365,604,975		
Building Fund	\$3,468,314,859	\$867,079	.025000
General	\$3,468,314,859	\$31,901,217	.919790
2021 General Obligation Bonds	\$3,468,564,033	\$5,337,937	.153604
Saunders County Freeheld Parcel 002432000 (Shanahan) pays General to Cedar Bluffs School only responsible to old bonds	\$323,424		
Build America Bond 1 (new 5/6 school) 2010	\$3,468,887,457	\$0	.000000
Build America Bond 2 (Elementaries Renovations)	\$3,468,449,304	\$620,231	.017882
Build America Bond 3 LTGO 2019	\$3,468,449,304	\$762,878	.021995
<b>RECAP OF FREMONT SCHOOLS</b>			
All areas except new area of Saunders		\$39,489,342	
Saunders - Shanahan Parcel			

## SCHOOL DISTRICT LEVIES (cont.)

FUND/SUBDIVISION	2023	2023	2023
	VALUATION	TAX REQUEST	LEVY
<b>62 SCRIBNER/SNYDER PUBLIC SCHOOLS</b>			
Cuming County	\$6,692,611		
Dodge County	\$548,207,795		
Special Building	\$554,900,406	\$303,030	.054610
Total for General	\$554,900,406	\$3,625,868	.653427
<b>TOTAL</b>	<b>\$554,900,406</b>	<b>\$3,928,898</b>	<b>.708037</b>
<b>94 LOGAN VIEW PUBLIC SCHOOLS</b>			
Burt County	\$75,895,448		
Dodge County	\$746,750,667		
Washington County	\$158,921,824		
Cuming County	\$12,174,727		
Special Building	\$993,742,666	\$1,297,667	.130584
General	\$993,742,666	\$5,817,822	.585446
Bonds	\$993,742,666	\$505,051	.050823
<b>TOTAL</b>	<b>\$993,742,666</b>	<b>\$7,620,540</b>	<b>.766853</b>
<b>95 - NORTH BEND CENTRAL PUBLIC SCHOOLS</b>			
Dodge County	\$885,358,560		
Saunders County	\$324,350,696		
Colfax County	\$5,421,186		
Special Building	\$1,215,130,442	\$770,707	.063426
Qualified Capital Purpose Undertaking Fund	\$1,215,130,442	\$104,532	.008603
Bonds voted on 3/12/13	\$1,215,130,442	\$370,202	.030466
General	\$1,215,130,442	\$6,554,936	.539443
<b>TOTAL</b>	<b>\$1,215,130,442</b>	<b>\$7,800,377</b>	<b>.641938</b>
<b>OTHER COUNTY LEVIES</b>			
West Point Schools			
General	\$991,189		.542554
Special Building	\$991,189		.035204
Bond	\$991,189		.039394
<b>TOTAL</b>	<b>\$991,189</b>		<b>.617152</b>
<b>Arlington Public Schools</b>			
General	\$60,720,243		.756527
Special Building	\$60,720,243		.028632
Qualified Capital Improvement Fund	\$60,720,243		.040085
Bond	\$60,720,243		.065855
<b>TOTAL</b>	<b>\$60,720,243</b>		<b>.891099</b>
<b>Fraction 14 with Burt County - Oakland-Craig Schools</b>			
General	\$894,973		.899388
Qualified Capital Improvement Fund	\$894,973		.000000
Bond	\$894,973		.077106
Special Building Fund	\$894,973		.030000
<b>TOTAL</b>	<b>\$894,973</b>		<b>1.006494</b>
<b>Howells-Dodge Unified Schools</b>			
General	\$245,152,498		.468222
Special Building	\$245,152,498		.064966
Bond (old Dodge District not obligated to Howells Bonds)	\$245,152,498		.000000
<b>TOTAL</b>	<b>\$245,152,498</b>		<b>.533188</b>

# HISTORICAL FACTS

Dodge County organized, March 15, 1855  
 Fremont Incorporated, 1859, declared county seat, 1860  
 North Bend Incorporated, 1876  
 Hooper Incorporated, 1876  
 Scribner Incorporated, 1881  
 Dodge Incorporated, 1887  
 Snyder Incorporated, 1890  
 Uehling Incorporated, 1909  
 Nickerson Incorporated, 1910  
 Ingelwood Incorporated, 1959 (7-22-59)  
 Winslow Incorporated, 1909

Nebraska admitted to statehood March 1, 1867, and contains  
 76,808 square miles (of which 712 square miles are water).

## DODGE COUNTY CENSUS INFORMATION

Subdivision	1990	2000	2010	2020	%Change
Cottrell Township	428	400	403	361	-10.4%
Cuming Township	285	251	241	219	-9.1%
Elkhorn Township	425	416	377	329	-12.7%
Everett Township	250	253	220	218	-0.9%
City of Fremont	24	25,174	26,397	27,141	2.8%
Hooper Township	1,285	1,302	1,275	1,130	-11.4%
City of Hooper	850	827	830	857	3.3%
Village of Winslow	140	104	103	19	-81.6%
Logan Township	536	534	433	463	6.9%
Village of Uehling	273	275	230	241	4.8%
Maple Township	341	317	322	311	-3.4%
Nickerson Township	691	851	792	754	-4.8%
Village of Nickerson	291	431	368	312	-15.2%
City of North Bend	1,249	1,213	1,177	1,279	8.7%
Pebble Township	532	528	489	418	-14.5%
Village of Snyder/Pebble	218	253	250	202	-19.2%
Platte Township	2,099	2,307	2,235	2,255	0.9%
Village of Ingelwood	286	382	325	380	16.9%
Pleasant Valley Township	202	200	166	171	3.0%
Ridgeley Township	215	208	168	175	4.2%
City of Scribner	950	971	857	843	-1.6%
Union Township	262	233	253	244	-3.6%
Webster Township	1,070	1,002	886	856	-3.4%
Village of Dodge	693	700	612	611	-0.2%
Village of Snyder in Webster	62	65	50	52	4.0%
<b>TOTAL DODGE COUNTY</b>	<b>34,500</b>	<b>36,160</b>	<b>36,691</b>	<b>37,167</b>	<b>1.3%</b>

# **NEBRASKA COUNTIES PREFIX AUTO LICENSE NUMBERS and COUNTY SEATS**

1 Douglas-Omaha	32 Thayer-Hebron	63 Boyd-Butte
2 Lancaster-Lincoln	33 Jefferson-Fairbury	64 Morrill-Bridgeport
3 Gage-Beatrice	34 Fillmore-Geneva	65 Box Butte-Alliance
4 Custer-Broken Bow	35 Dixon-Ponca	66 Cherry-Valentine
5 Dodge-Fremont	36 Holt-O'Neill	67 Hitchcock-Trenton
6 Saunders-Wahoo	37 Phelps-Holdrege	68 Keith-Ogallala
7 Madison-Madison	38 Furnas-Beaver City	69 Dawes-Chadron
8 Hall-Grand Island	39 Cheyenne-Sidney	70 Dakota-Dakota City
9 Buffalo-Kearney	40 Pierce, Pierce	71 Kimball-Kimball
10 Platte-Columbus	41 Polk-Osceola	72 Chase-Imperial
11 Otoe-Nebraska City	42 Nuckolls-Nelson	73 Gosper-Elwood
12 Knox-Center	43 Colfax-Schuyler	74 Perkins-Grant
13 Cedar-Hartington	44 Nemaha-Auburn	75 Brown-Ainsworth
14 Adams-Hastings	45 Webster-Red Cloud	76 Dundy-Benkelman
15 Lincoln-North Platte	46 Merrick-Central City	77 Garden-Oshkosh
16 Seward-Seward	47 Valley-Ord	78 Deuel-Chappell
17 York-York	48 Red Willow-McCook	79 Hayes-Hayes Center
18 Dawson-Lexington	49 Howard-St. Paul	80 Sioux-Harrison
19 Richardson-Falls City	50 Franklin-Franklin	81 Rock-Bassett
20 Cass-Plattsmouth	51 Harlan-Alma	82 Keya Paha-Springview
21 Scotts Bluff-Gering	52 Kearney-Minden	83 Garfield-Burwell
22 Saline-Wilber	53 Stanton-Stanton	84 Wheeler-Bartlett
23 Boone-Albion	54 Pawnee-Pawnee City	85 Banner-Harrisburg
24 Cuming-West Point	55 Thurston-Pender	86 Blaine-Brewster
25 Butler-David City	56 Sherman-Loup City	87 Logan-Stapleton
26 Antelope-Neligh	57 Johnson-Tecumseh	88 Loup-Taylor
27 Wayne, Wayne	58 Nance-Fullerton	89 Thomas-Thedford
28 Hamilton-Aurora	59 Sarpy-Papillion	90 McPherson-Tryon
29 Washington-Blair	60 Frontier-Stockville	91 Arthur-Arthur
30 Clay-Clay Center	61 Sheridan-Rushville	92 Grant-Hyannis
31 Burt-Tekamah	62 Greeley-Greeley	93 Hooker-Mullen

## Table of Contents

County Flag (dedicated 03/15/2006)	Back Cover
Office Locations	Inside Front Cover
Introductory Remarks	1
County Officials & Board Directories (Quick Reference)	2-6
Meetings of County Board	7
Courthouse Hours & Holidays	8
City and Village Officials	9
Township Officials	10-11
Where To Go For	12-14
Time Capsule	14
Voter Information	15-17
Precinct Maps	18-21
Tax Section	22-43
Dodge County Budget	23-31
How to Figure Taxes	32-33
Itemized City Levies	34
City and Village Levies	35
Township Levies	36-37
Fire Protection District Levies	38-39
Other Levies	40-41
School District Levies	42-43
Census Information & Historical Facts	44
Nebraska Counties	Inside Back Cover

